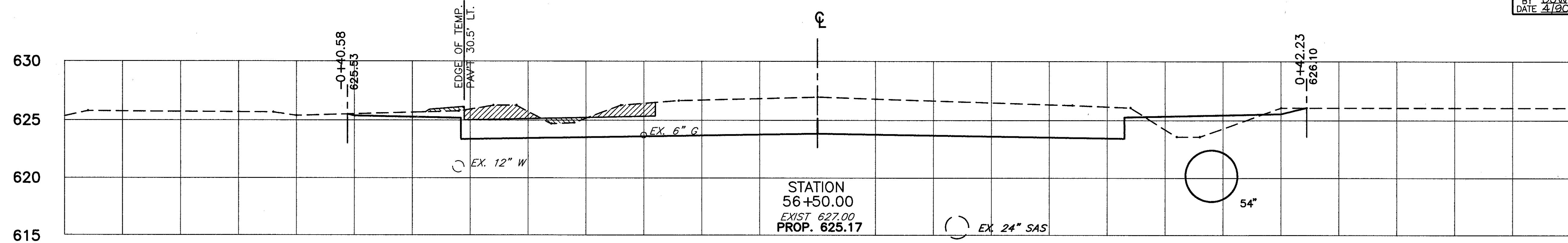


-0+65 -0+60 -0+55 -0+50 -0+45 -0+40 -0+35 -0+30 -0+25 -0+20 -0+15 -0+10 -0+05 0+00 0+05 0+10 0+15 0+20 0+25 0+30 0+35 0+40 0+45 0+50 0+55

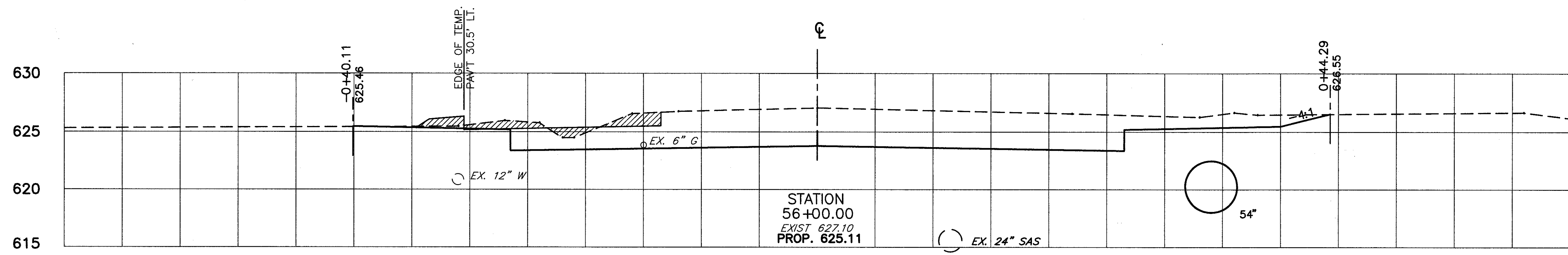
CALC. BY: D.C.D.  
 DATE: 3/90  
 CHKD. BY: C.J.W.  
 DATE: 4/90

LAK - 306 - 7.12

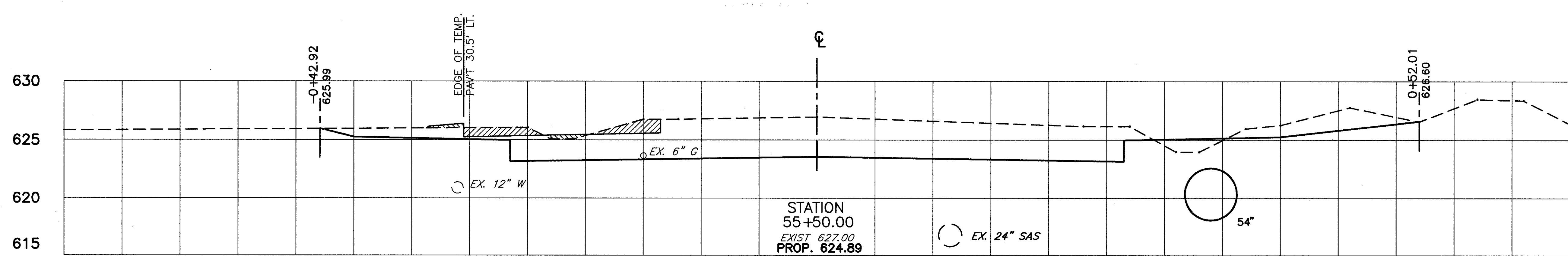
OHIO  
 FHWA REGION 5  
 165  
 452



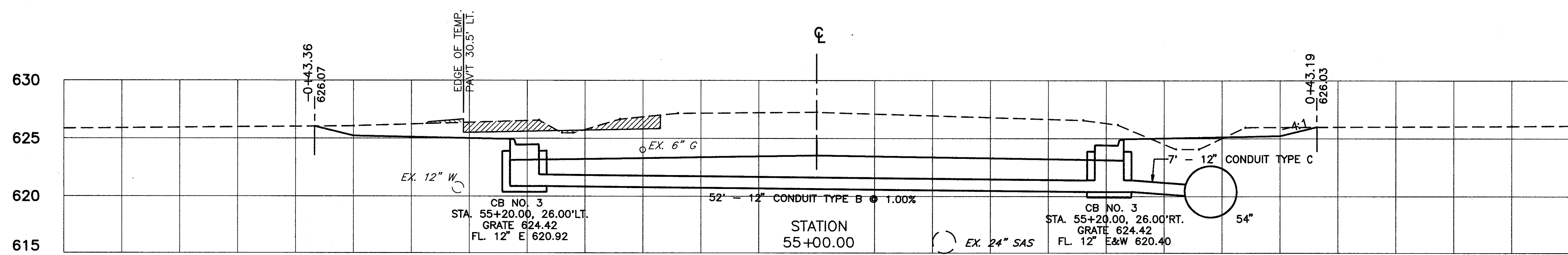
STATION  
 56+50.00  
 EXIST 627.00  
 PROP. 625.17



STATION  
 56+00.00  
 EXIST 627.10  
 PROP. 625.11



STATION  
 55+50.00  
 EXIST 627.00  
 PROP. 624.89



CB NO. 3  
 STA. 55+20.00, 26.00' LT.  
 GRATE 624.42  
 FL. 12" E 620.92

STATION  
 55+00.00  
 EXIST 627.30  
 PROP. 624.86

CB NO. 3  
 STA. 55+20.00, 26.00' RT.  
 GRATE 624.42  
 FL. 12" E&W 620.40

END AREA	VOLUME	
	CUT	FILL
18.3	1.2	
		317.9 10.0
19.8	0.0	
		348.5 4.2
22.0	0.5	
		377.4 7.9
23.3	0.4	
		384.3 3.7

-0+65 -0+60 -0+55 -0+50 -0+45 -0+40 -0+35 -0+30 -0+25 -0+20 -0+15 -0+10 -0+05 0+00 0+05 0+10 0+15 0+20 0+25 0+30 0+35 0+40 0+45 0+50 0+55 0+60 0+65

CROSS SECTION STA. 55+00 TO STA. 56+50

LAK - 306 - 7.12