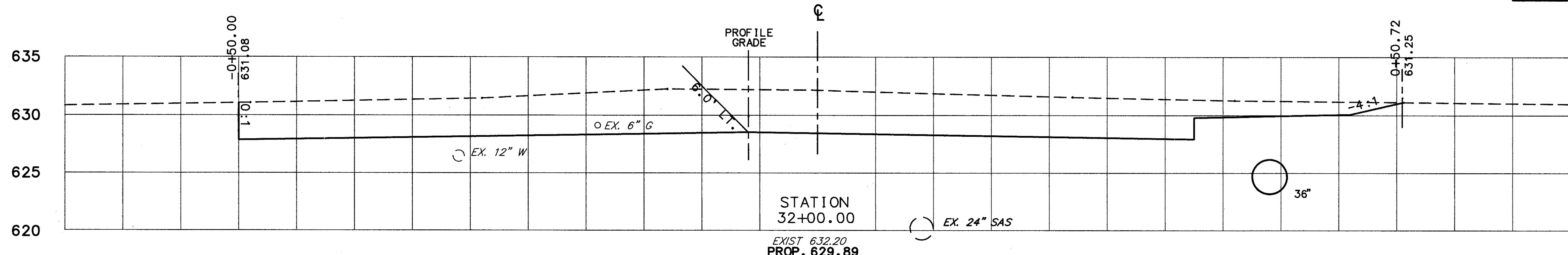


-0+65 -0+60 -0+55 -0+50 -0+45 -0+40 -0+35 -0+30 -0+25 -0+20 -0+15 -0+10 -0+05 0+00 0+05 0+10 0+15 0+20 0+25 0+30 0+35 0+40 0+45 0+50 0+55

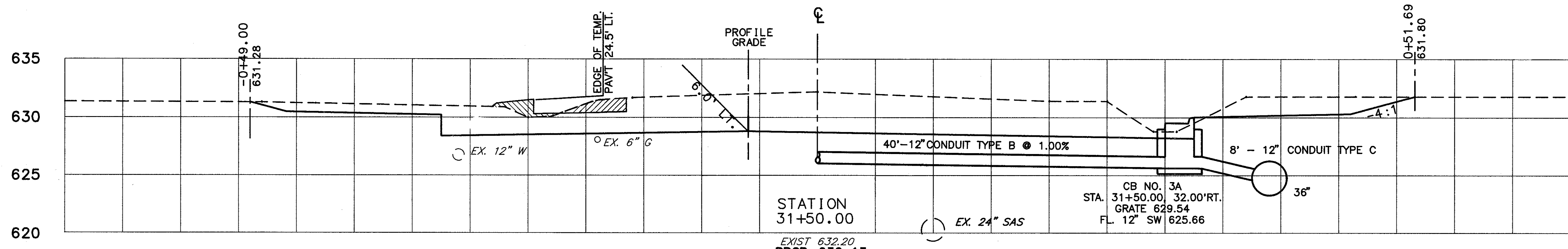
CALC. BY: *QCD*  
 DATE: *3/90*  
 CHKD. BY: *DJW*  
 DATE: *4/90*

LAK - 306 - 7.12

OHIO  
 FHWA REGION 5

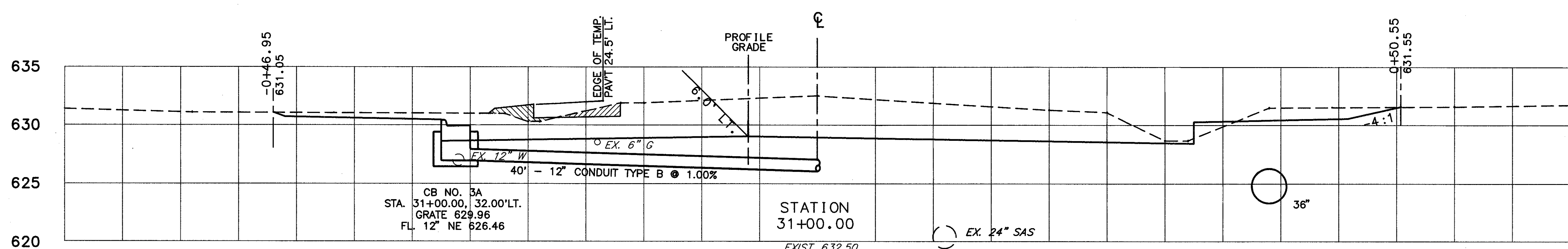


STATION  
 32+00.00  
 EXIST 632.20  
 PROP. 629.89



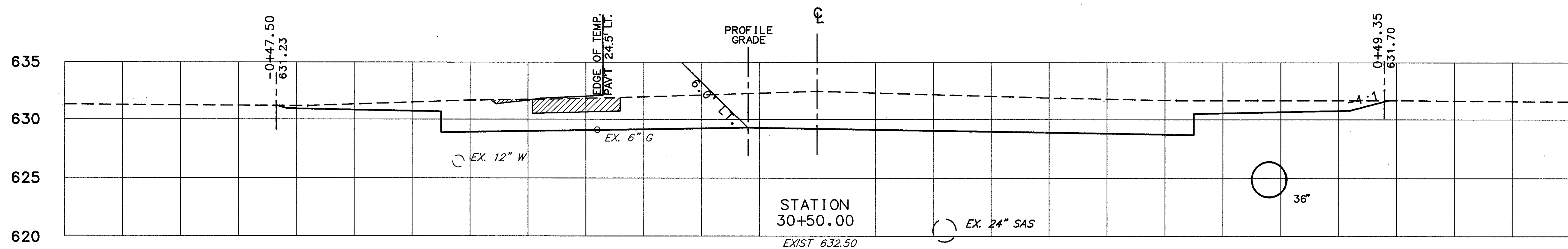
STATION  
 31+50.00  
 EXIST 632.20  
 PROP. 630.13

CB NO. 3A  
 STA. 31+50.00, 32.00' RT.  
 GRATE 629.54  
 FL. 12" SW 625.66



STATION  
 31+00.00  
 EXIST 632.50  
 PROP. 630.37

CB NO. 3A  
 STA. 31+00.00, 32.00' LT.  
 GRATE 629.96  
 FL. 12" NE 626.46



STATION  
 30+50.00  
 EXIST 632.50  
 PROP. 630.61

CUT	FILL	VOLUME	
		CUT	FILL
34.4	0.0		
		484.6	0.2
23.7	0.0		
		372.1	2.5
20.9	0.3		
		377.3	2.3
24.3	0.0		
		341.9	7.2

-0+65 -0+60 -0+55 -0+50 -0+45 -0+40 -0+35 -0+30 -0+25 -0+20 -0+15 -0+10 -0+05 0+00 0+05 0+10 0+15 0+20 0+25 0+30 0+35 0+40 0+45 0+50 0+55 0+60 0+65

CROSS SECTIONS STA. 30+50 TO STA. 32+00

LAK - 306 - 7.12