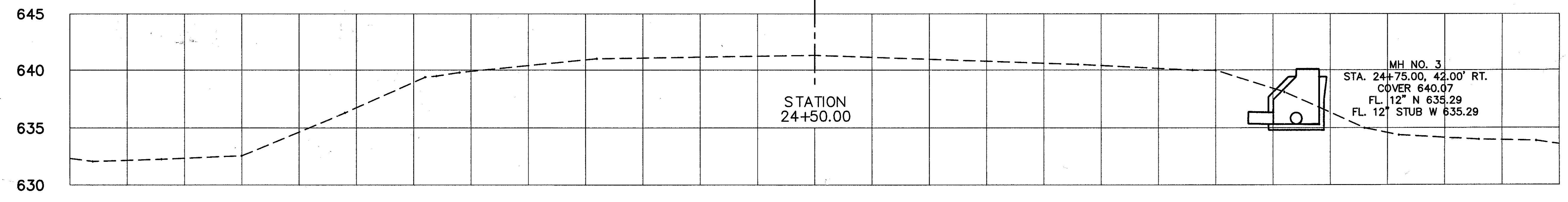
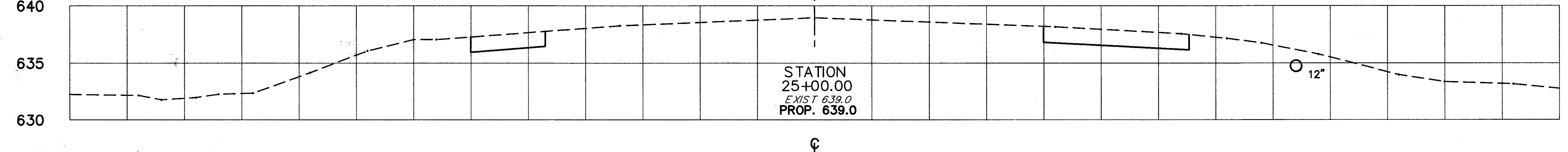
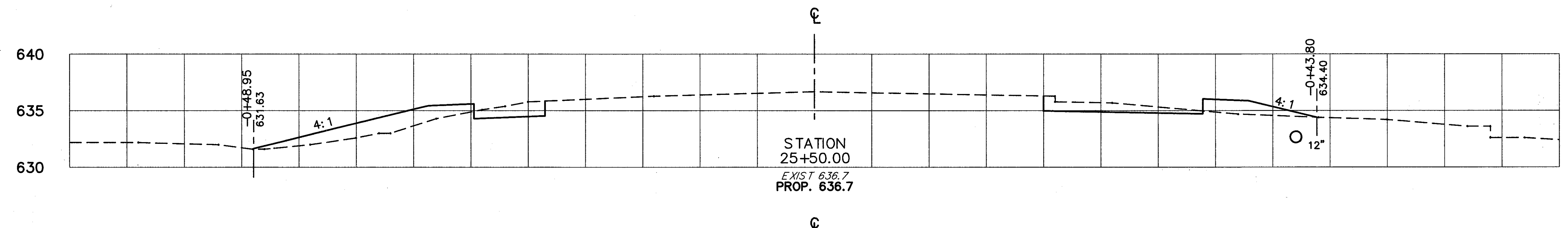
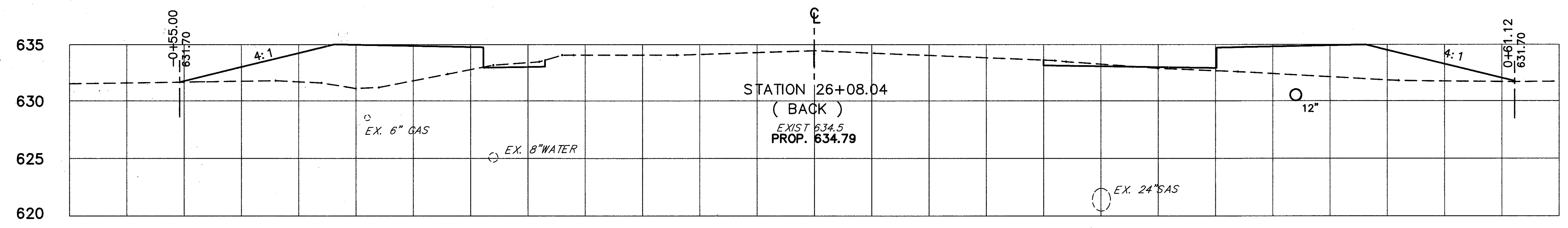
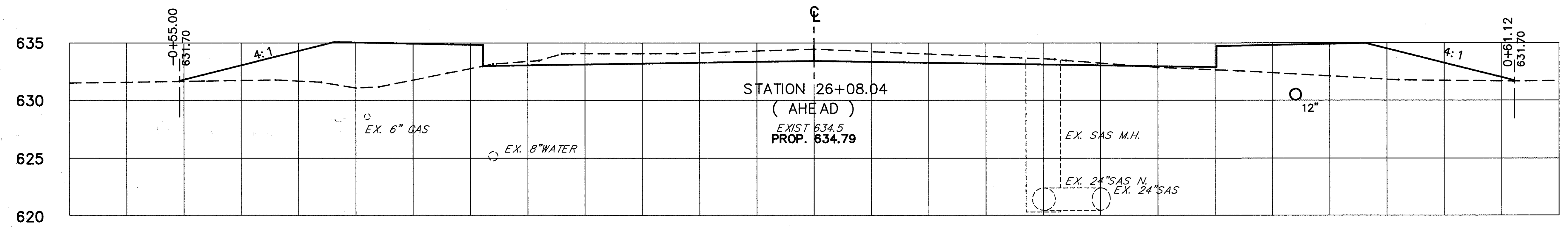


-0+65 -0+60 -0+55 -0+50 -0+45 -0+40 -0+35 -0+30 -0+25 -0+20 -0+15 -0+10 -0+05 0+00 0+05 0+10 0+15 0+20 0+25 0+30 0+35 0+40 0+45 0+50 0+55

CALC. BY RCD
 DATE 2/90
 CHKD. BY DJW
 DATE 4/90

LAK - 306 - 7.12

OHIO
 FHWA REGION 5
 149
 452



END AREA		VOLUME	
CUT	FILL	CUT	FILL
13.0	39.0		
1.3	39.0		
		55.0	407.4
5.3	9.9		
		117.5	82.5
8.8			

-0+65 -0+60 -0+55 -0+50 -0+45 -0+40 -0+35 -0+30 -0+25 -0+20 -0+15 -0+10 -0+05 0+00 0+05 0+10 0+15 0+20 0+25 0+30 0+35 0+40 0+45 0+50 0+55 0+60 0+65

CROSS SECTIONS STA. 24+50 TO STA. 26+08.04

LAK - 306 - 7.12