CALC. BY	LAK = 306 = 7.12	OHIO	127
CHKD. BY		FHWA REGION 5	452
DATE			

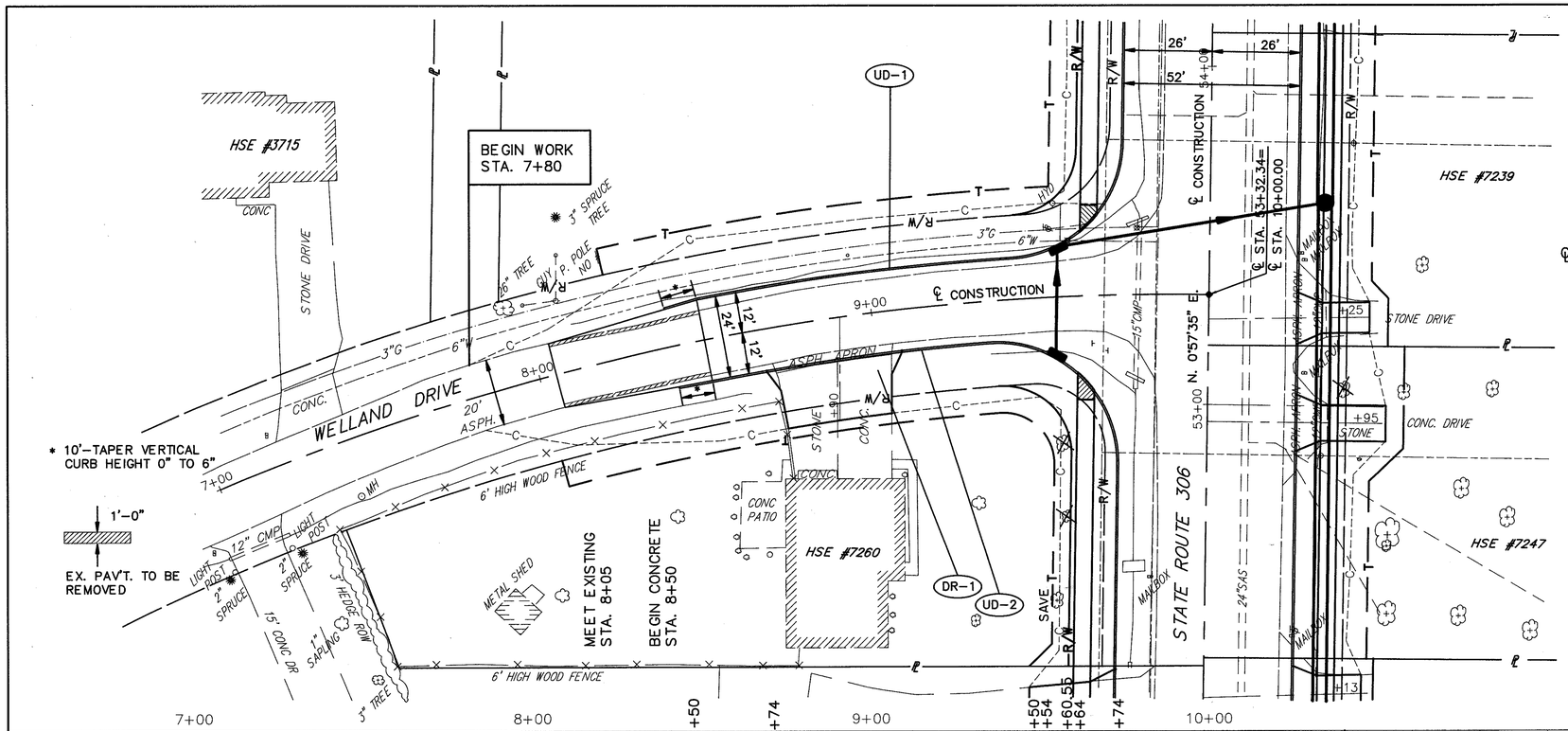

℄ CURVE DATA – WELLAND DRIVE

STA. 53+32.34
R=715.00'
Δ=26° 32' 41"
A=331.26'
T=168.66'
C=328.30'

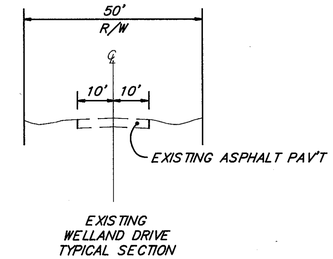

FOR TYPICAL SECTIONS SEE SHEET 7,10
FOR CROSS SECTIONS SEE SHEET 230-231
FOR MAINLINE PLAN & PROFILE SEE SHEET 95
FOR INTERSECTION DETAILS SEE SHEET 305
FOR SIGNING PLAN SEE SHEET 363-365
FOR PAVEMENT MARKING DETAILS SEE SHEET 352-353
FOR UNDERDRAIN QUANTITIES SEE SHEET 52-55
FOR DRIVEWAY PROFILES SEE SHEET 296
FOR DRIVEWAY DETAILS SEE SHEET 333-334
FOR CURB DETAILS SEE SHEET 332

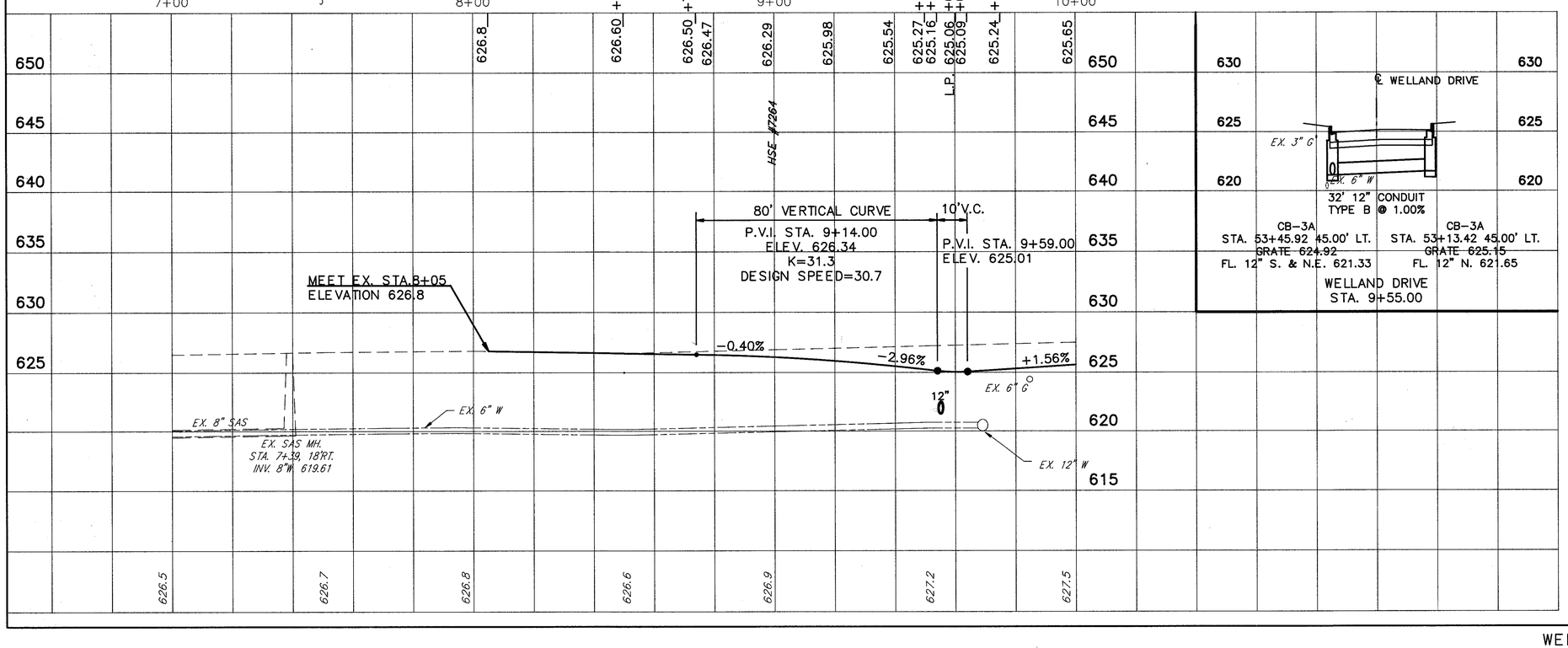

LAK – 306 – 7.12

WELLAND DRIVE STA. 7+00 TO STA. 10+00