CALC. BY	LME	DATE	4/90
CHKD. BY	DJW	DATE	4/90

LAK 306 – 7.12

OHIO — FHWA REGION 5 — 118/452

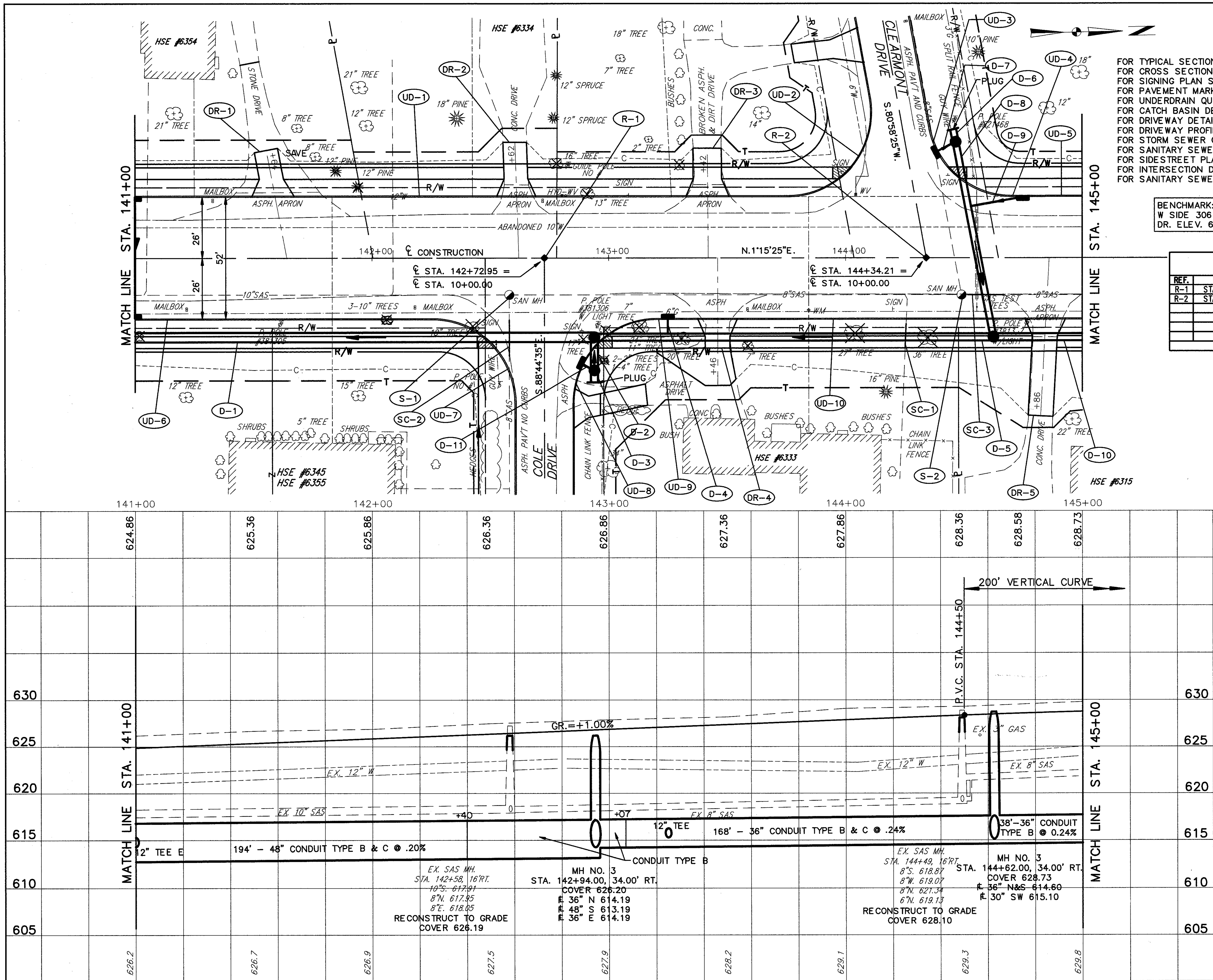

FOR TYPICAL SECTIONS SEE SHEET 6
FOR CROSS SECTIONS SEE SHEET 213-215
FOR SIGNING PLAN SEE SHEET 363-365
FOR PAVEMENT MARKING DETAILS SEE SHEET 352-353
FOR UNDERDRAIN QUANTITIES SEE SHEET 52-55
FOR CATCH BASIN DETAILS SEE SHEET 323
FOR DRIVEWAY DETAILS SEE SHEET 333-334
FOR DRIVEWAY PROFILES SEE SHEET 290-291
FOR STORM SEWER CONNECTION SCHEDULE SEE SHEET 68-70
FOR SANITARY SEWER CONNECTION SCHEDULE SEE SHEET 71-73
FOR SIDESTREET PLAN & PROFILE SEE SHEET 143-144
FOR INTERSECTION DETAILS SEE SHEET 313
FOR SANITARY SEWER DETAILS SEE SHEET 329-331

BENCHMARK: TOP OF HYDRANT
W SIDE 306 OPPOSITE COLE
DR. ELEV. 630.37

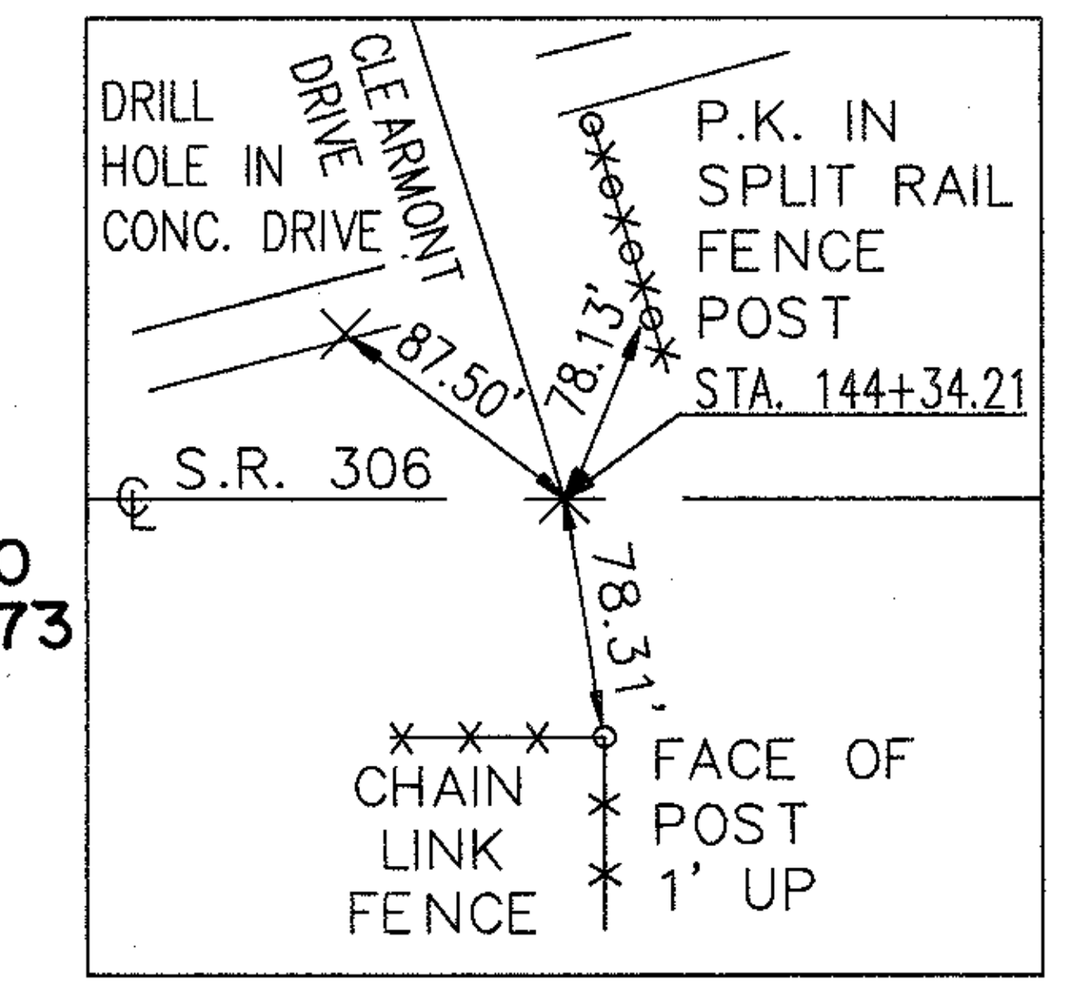

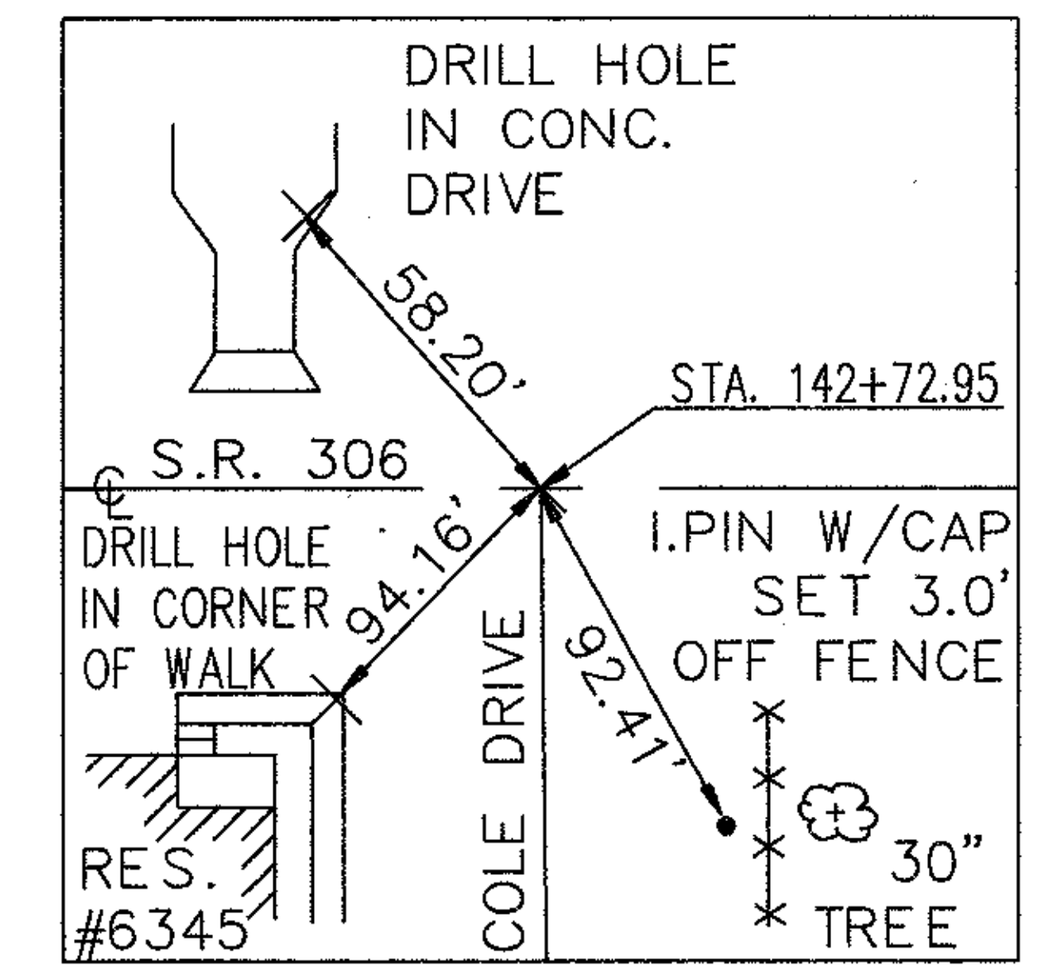

ROADWAY		604 MONUMENT ASSEMBLIES
REF.	LOCATION	EACH
R-1	STA. 142+72.95 ℄	1
R-2	STA. 144+34.21 ℄	1
	TOTALS	2

DRAINAGE & SANITARY

Item	Description	Unit	D-1	D-2	D-3	D-4	D-5	D-6	D-7	D-8	D-9	D-10	D-11	S-1	S-2	TOTALS
	30" PLUG	EA.						1								1
	36" PLUG	EA.			1											1
	TEE 36" x 12" x 36"	EA.					2									2
604	MANHOLE RECONSTRUCTED TO GRADE AS PER PLAN	EA.												1	1	2
	TEE 30" x 12" x 30"									1						1
604	CATCH BASIN NO. 3A, AS PER PLAN	EA.				1			1		1		1			4
604	MANHOLE NO. 3	EA.	1	1			1			1						4
603	48" CONDUIT, TYPE C, 706.02 WITH JOINTS AS PER 706.11	L.F.	140													140
603	48" CONDUIT, TYPE B, 706.02 WITH JOINTS AS PER 706.11	L.F.	54													54
603	36" CONDUIT, TYPE C, 706.02 WITH JOINTS AS PER 706.11	L.F.			6		13									19
603	36" CONDUIT, TYPE B, 706.02 WITH JOINTS AS PER 706.11	L.F.		14			155									169
603	30" CONDUIT, TYPE C, 706.02 WITH JOINTS AS PER 706.11	L.F.						6				38				44
603	30" CONDUIT, TYPE B, 706.02 WITH JOINTS AS PER 706.11	L.F.								84						84
603	12" CONDUIT, TYPE C, 706.02 WITH JOINTS AS PER 706.11	L.F.				12			11				5			28
603	12" CONDUIT, TYPE B, 706.02 WITH JOINTS AS PER 706.11	L.F.									25					25

REF.	LOCATION
D-1	STA. 141+00.00, 34.00' RT. TO STA. 142+94.00, 34.00' RT.
D-2	STA. 10+48.00, 21.00' LT. TO STA. 142+94.00, 34.00' RT.
D-3	STA. 10+48.00, 21.00' LT. TO STA. 10+54.00, 21.00' LT.
D-4	STA. 143+25.00, 26.00' RT. TO STA. 143+25.00, 34.00' RT.
D-5	STA. 142+94.00, 34.00' RT. TO STA. 144+62.00, 34.00' RT.
D-6	STA. 9+48.00, 21.00' LT. TO STA. 9+54.00, 21.00' LT.
D-7	STA. 144+38.88, 45.00' LT. TO STA. 9+54.00, 21.00' LT.
D-8	STA. 9+54.00, 21.00' LT. TO STA. 144+62.00, 34.00' RT.
D-9	STA. 144+75.00, 26.00' LT. TO STA. 144+51.00, 21.00' LT.
D-10	STA. 144+62.00, 34.00' RT. TO STA. 145+00.00, 34.00' RT.
D-11	STA. 144+89.02, 45.00' RT. TO STA. 10+48.00, 21.00' LT.
S-1	STA. 142+58.00, 16.00' RT.
S-2	STA. 144+49.00, 16.00' RT.
	TOTALS

LAK – 306 – 7.12

PLAN & PROFILE STA. 141+00 TO STA. 145+00