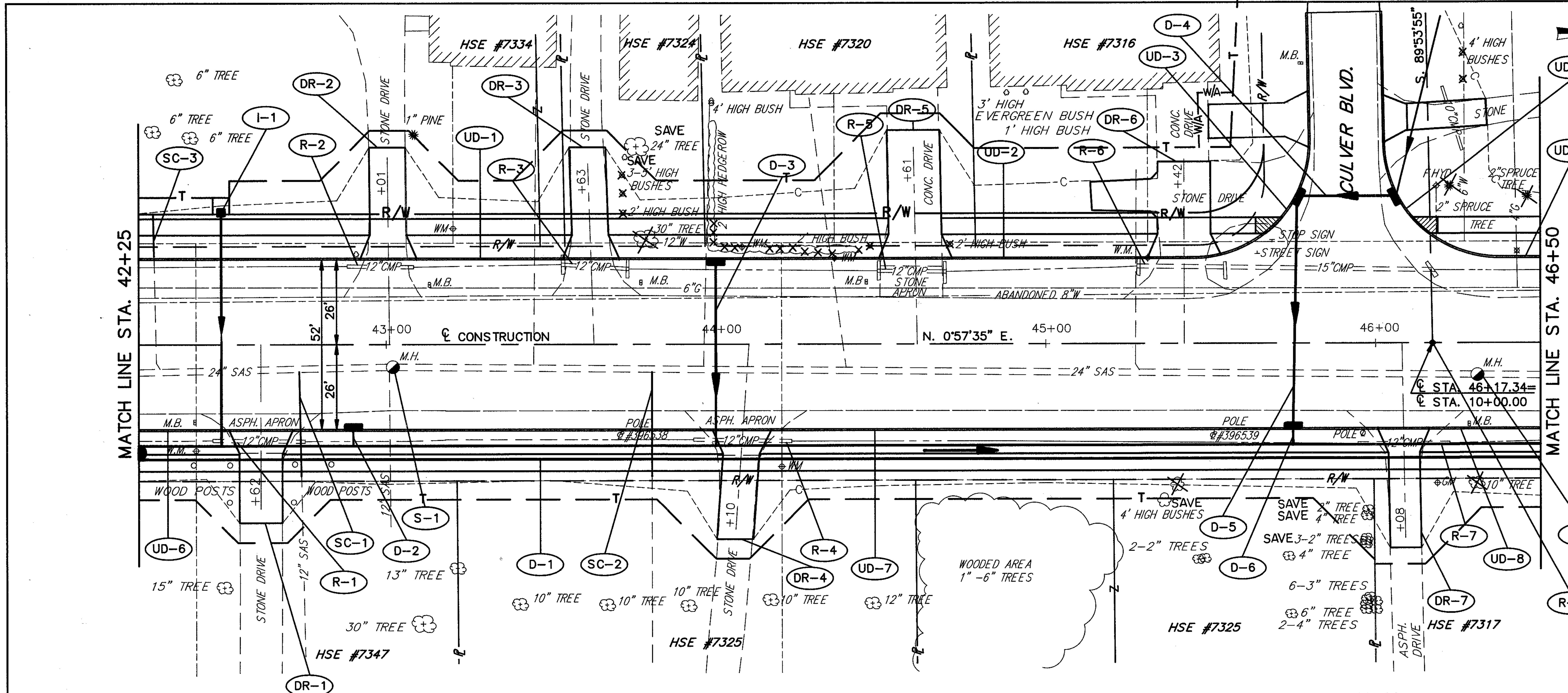

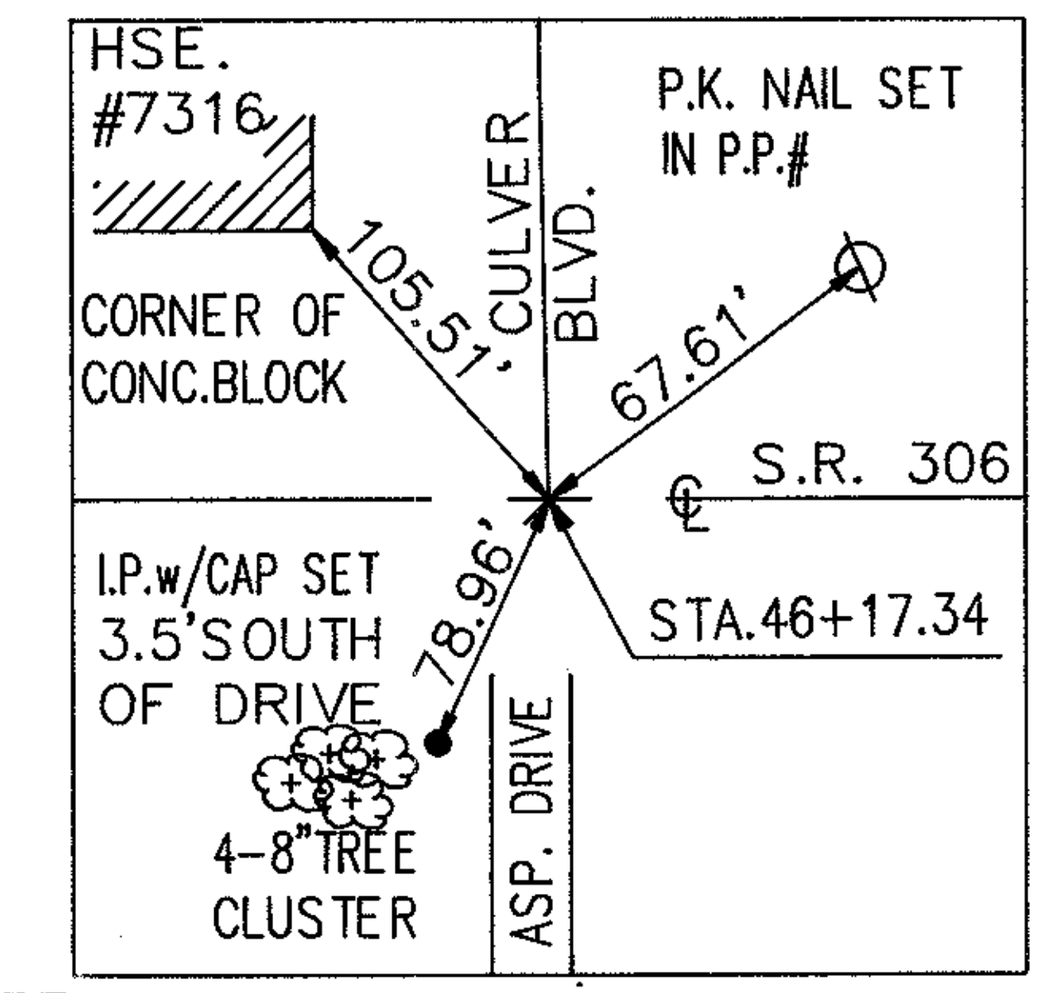

BENCHMARK: TOP OF HYDRANT NW CORNER CULVER BLVD. & SR 306 ELEV. 630.17

FOR TYPICAL SECTIONS SEE SHEET 6
FOR CROSS SECTIONS SEE SHEET 158-160
FOR SIGNING PLAN SEE SHEET 363-365
FOR PAVEMENT MARKING DETAILS SEE SHEET 352-353
FOR UNDERDRAIN QUANTITIES SEE SHEET 52-55
FOR CATCH BASIN DETAILS SEE SHEET 323
FOR DRIVEWAY DETAILS SEE SHEET 333-334
FOR DRIVEWAY PROFILES SEE SHEET 266-267
FOR STORM SEWER CONNECTION SCHEDULE SEE SHEET 68-70
FOR SANITARY SEWER CONNECTION SCHEDULE SEE SHEET 71-73
FOR I-1 INLET QUANTITIES SEE SHEET 82
FOR SIDESTREET PLAN & PROFILE SEE SHEET 126
FOR INTERSECTION DETAILS SEE SHEET 305
FOR SANITARY SEWER DETAILS SEE SHEET 71-73

ROADWAY

REF.	LOCATION	202 PIPE REMOVED (24" & UNDER) L.F.		604 MONUMENT ASSEMBLIES EACH	
R-1	STA. 42+47.00 TO STA. 42+75.00, 30' RT.	28			
R-2	STA. 42+88.00 TO STA. 43+08.00, 24' LT.	20			
R-3	STA. 43+54.00 TO STA. 43+74.00, 24' LT.	20			
R-4	STA. 43+93.00 TO STA. 43+22.00, 30' RT.	27			
R-5	STA. 44+49.00 TO STA. 44+70.00, 24' LT.	21			
R-6	STA. 45+28.00 TO STA. 46+17.00, 24' LT.	89			
R-7	STA. 45+94.00 TO STA. 46+22.00, 31' RT.	28			
R-8	STA. 46+17.34 ℄			1	
	TOTALS	233		1	

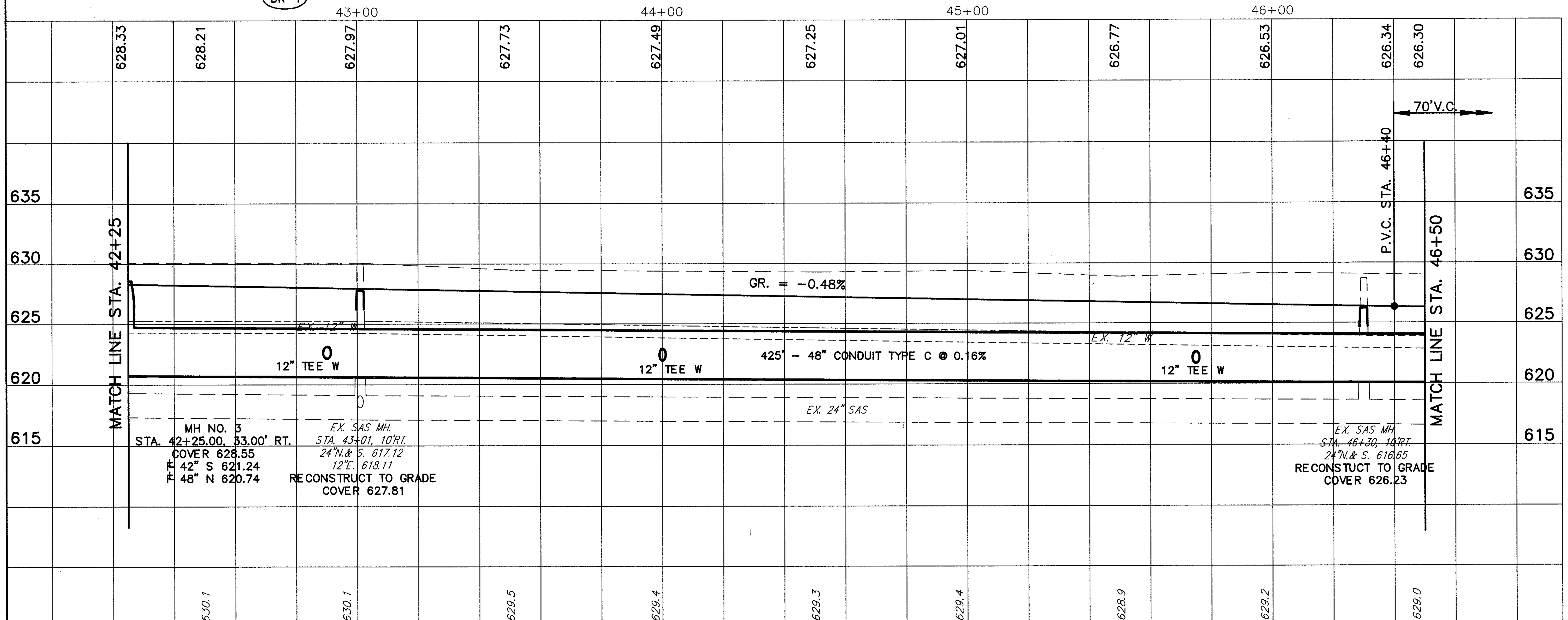

DRAINAGE & SANITARY

REF.	LOCATION	TEE 48" x 12" x 48" (EA.)	604 MANHOLE RECONSTRUCTED TO GRADE AS PER PLAN (EA.)	604 CATCH BASIN NO. 3A, AS PER PLAN (EA.)	604 MANHOLE, NO. 3, (EA.)	603 48" CONDUIT, TYPE C, 706.02 (L.F.)	603 12" CONDUIT, TYPE C, 706.02 (L.F.)	603 12" CONDUIT, TYPE B, 706.02 (L.F.)
D-1	STA. 43+25.00, 33.00' RT. TO STA. 46+50.00, 33.00' RT.	3			1	425		
D-2	STA. 42+90.00, 26.00' RT. TO STA. 42+90.00, 33.00' RT.			1			7	
D-3	STA. 44+00.00, 26.00' LT. TO STA. 44+00.00, 33.00' RT.			1				59
D-4	STA. 45+76.29, 45.00' LT. TO STA. 46+06.44, 45.00' LT.			1				30
D-5	STA. 45+76.29, 45.00' LT. TO STA. 45+75.00, 26.00' RT.			1				72
D-6	STA. 45+75.00, 26.00' RT. TO STA. 45+75.00, 33.00' RT.			1			7	
S-1	STA. 43+01.00, 10.00' RT.		1					
S-2	STA. 46+30.00, 10.00' RT.		1					
	TOTALS	3	2	5	1	425	14	161