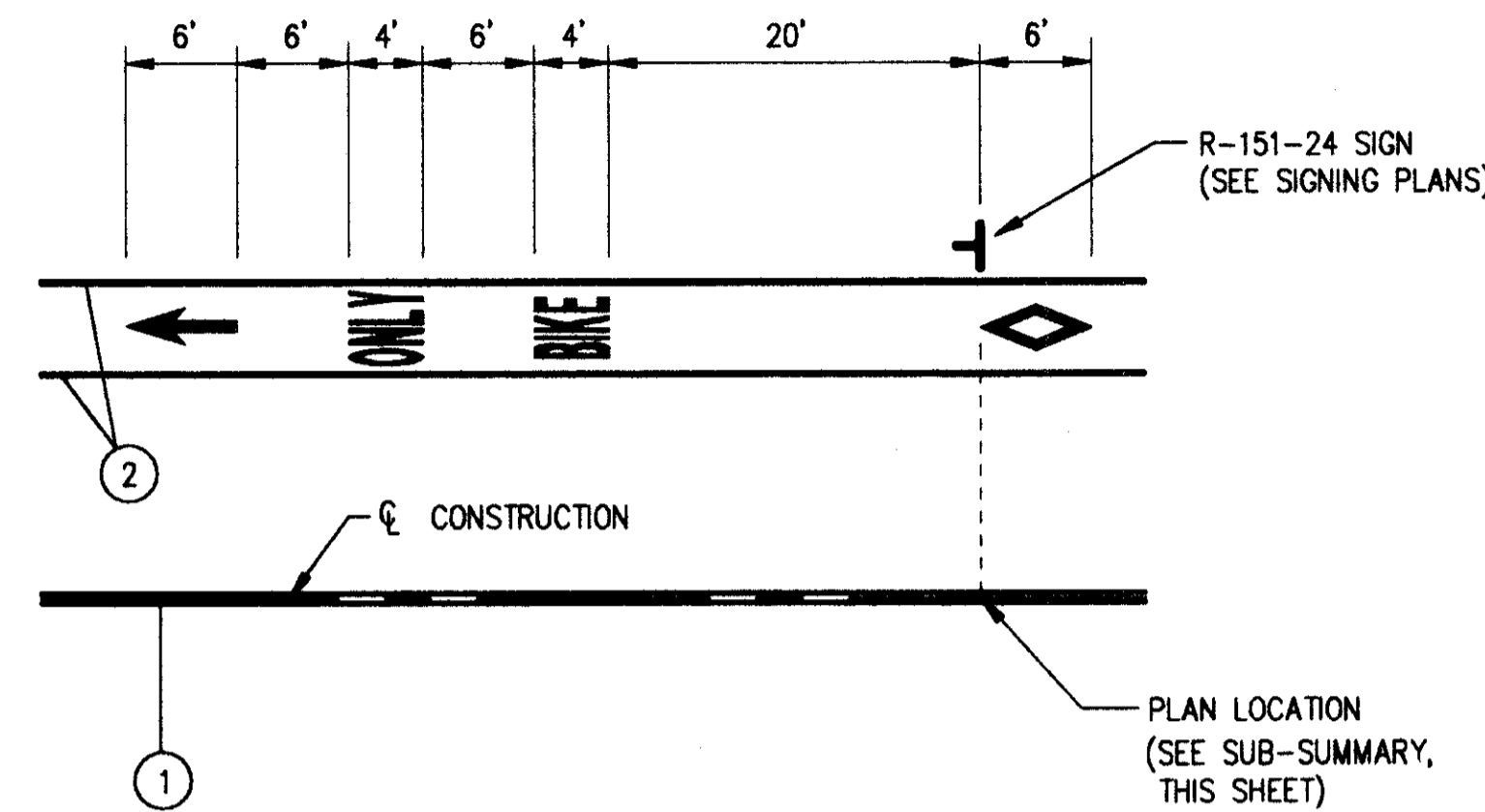


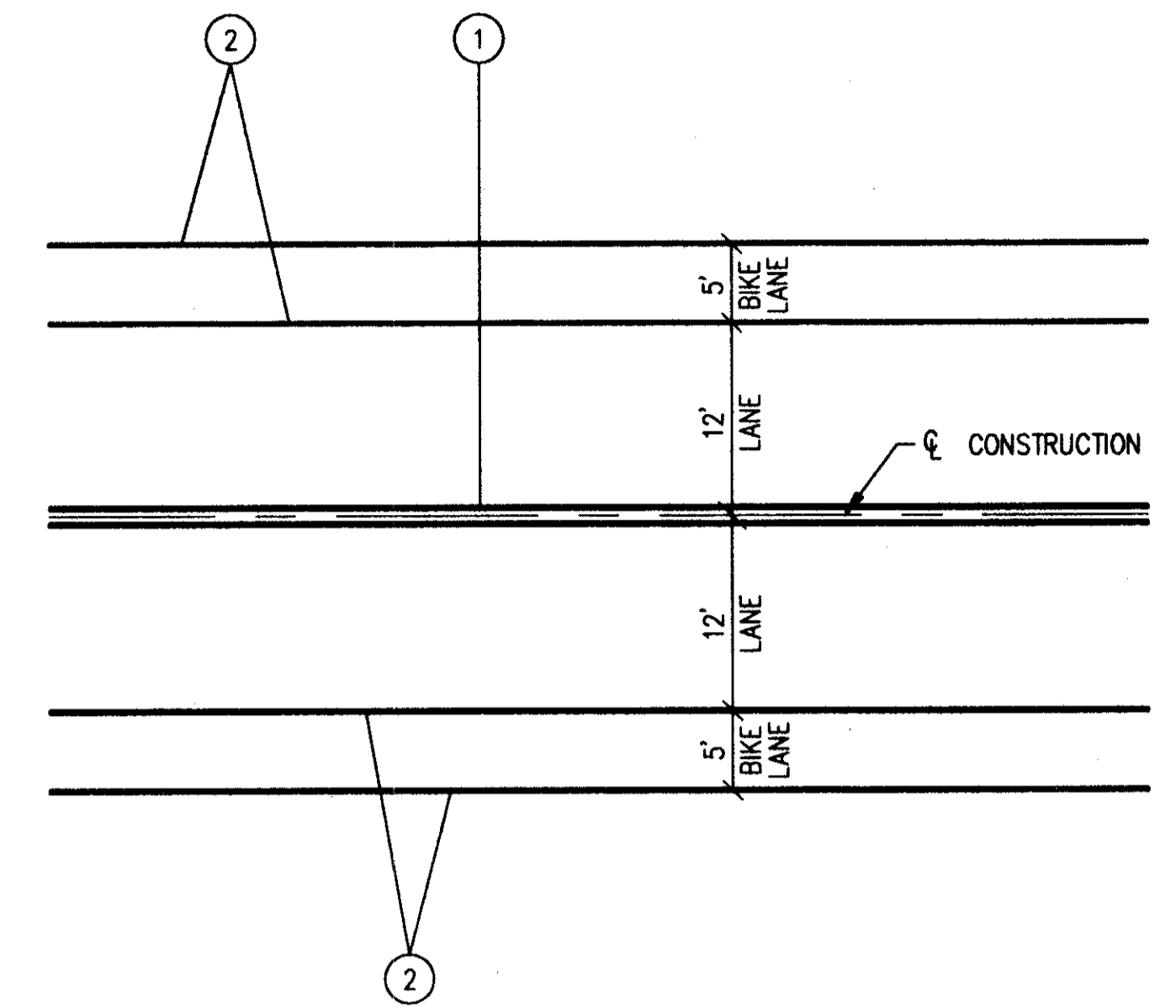
PAVEMENT MARKING DETAILS

LOCATION	PAVEMENT MARKINGS															
	ITEM 642	642	643	643	643	643	643	643	643	643	645	645	645	645	645	
	LANE LINE 4" WHITE	BIKE LANE SYMBOL MARKING	EDGE LINE WHITE	DOTTED LINE 4" WHITE	CROSSWALK LINE	CENTER LINE DOUBLE, SOLID	STOP LINE	SCHOOL SYMBOL	CENTER LINE DOUBLE SOLID & DASHED	TRANSVERSE LINE, YELLOW (12" @ 12' C/C)	CHANNELIZING LINE	STOP LINE	WORD ON PAVEMENT	CROSSWALK LINE	LANE ARROW	
MILES	EACH	MILES	LIN. FT.	LIN. FT.	MILES	LIN. FT.	EACH	MILES	LIN. FT.	LIN. FT.	LIN. FT.	LIN. FT.	EACH	LIN. FT.	EACH	
LAKESHORE BLVD. STA. 177+47 TO STA. 196+80			1.47			0.37										
LAKESHORE BLVD. STA. 196+80 TO STA. 216+14			1.47			0.39		0.16	145	535			4		12	
LAKESHORE BLVD. STA. 216+14 TO STA. 256+71			3.08			0.77										
LAKESHORE BLVD. STA. 178+65, RT.		1														
LAKESHORE BLVD. STA. 180+94, LT.		1														
LAKESHORE BLVD. STA. 182+25, RT.		1														
LAKESHORE BLVD. STA. 186+00, LT.		1														
LAKESHORE BLVD. STA. 187+00, RT.		1														
LAKESHORE BLVD. STA. 192+15, LT.		1														
LAKESHORE BLVD. STA. 194+23, RT.		1														
LAKESHORE BLVD. STA. 195+50, LT.		1														
LAKESHORE BLVD. STA. 196+84, RT.		1														
LAKESHORE BLVD. STA. 199+87, LT.		1														
LAKESHORE BLVD. STA. 201+22, RT.		1														
LAKESHORE BLVD. STA. 208+45, LT.		1														
LAKESHORE BLVD. STA. 210+65, RT.		1														
LAKESHORE BLVD. STA. 212+02, LT.		1														
LAKESHORE BLVD. STA. 215+12, RT.		1														
LAKESHORE BLVD. STA. 215+76, LT.		1														
LAKESHORE BLVD. STA. 217+50, RT.		1														
LAKESHORE BLVD. STA. 219+50, LT.		1														
LAKESHORE BLVD. STA. 220+70, RT.		1														
LAKESHORE BLVD. STA. 224+12, LT.		1														
LAKESHORE BLVD. STA. 226+30, RT.		1														
LAKESHORE BLVD. STA. 230+72, LT.		1														
LAKESHORE BLVD. STA. 231+94, RT.		1														
LAKESHORE BLVD. STA. 233+45, LT.		1														
LAKESHORE BLVD. STA. 234+60, RT.		1														
LAKESHORE BLVD. STA. 236+32, LT.		1														
LAKESHORE BLVD. STA. 237+62, RT.		1														
LAKESHORE BLVD. STA. 238+65, RT.		1														
LAKESHORE BLVD. STA. 242+36, LT.		1														
LAKESHORE BLVD. STA. 243+52, LT.		1														
LAKESHORE BLVD. STA. 245+04, RT.		1														
LAKESHORE BLVD. STA. 248+03, LT.		1														
LAKESHORE BLVD. STA. 249+33, RT.		1														
LAKESHORE BLVD. STA. 251+45, LT.		1														
LAKESHORE BLVD. STA. 253+10, RT.		1														
LAKESHORE BLVD. STA. 256+43, LT.		1														
IRIQUOIS AVENUE				170												
IRIQUOIS TRAIL				156	81		12									
SENECA ROAD				388	210		27									
CEDARWOOD ROAD				322	160		30									
ANTIONNETTE DRIVE				108	58		12									
MAPLEWOOD ROAD				140	70		13									
SOUTHGROVE ROAD				210	134		30									
CAMPBELL ROAD				226								33		268		
REYNOLDS ROAD	.10			536		0.13			45	460	141	4	640	8		
MAGNOLIA DRIVE				270	190		24									
TALL OAKS DRIVE				268	127		23									
LAKE ROAD				168	100		15									
BRAMBLESIDE LANE				164	96		13									
CLEARAIR DRIVE				138	68		12									
BRAMBLEWOOD PLACE				118	58		10									
INLAND SHORE DRIVE				168												
THISTLEWOOD DRIVE				150	85		12									
CHASE DRIVE				176												
RICE ELEMENTARY				136	150											
BROOKS BOULEVARD				266	179		25									
DAWSON BOULEVARD				232	153		20									
MEADOWBROOK DRIVE				168		0.04			105	38	59	1	290	1		
ANDREWS ROAD										215	28	1		3		
TOTALS	0.10	34	6.02	4678	1919	1.70	278	2	0.16	295	1248	261	10	1198	24	

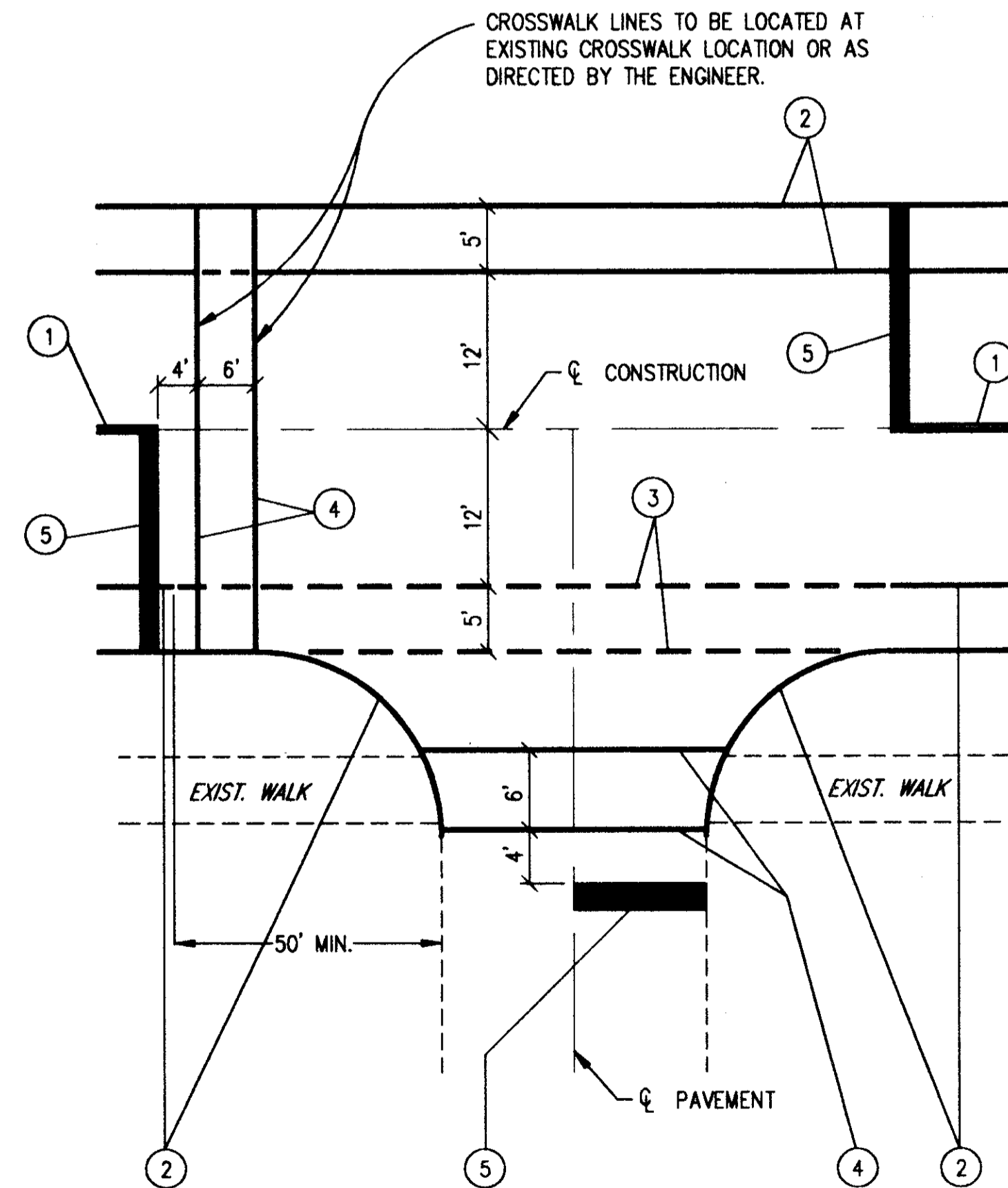
THESE QUANTITIES ARE CARRIED TO THE GENERAL SUMMARY.



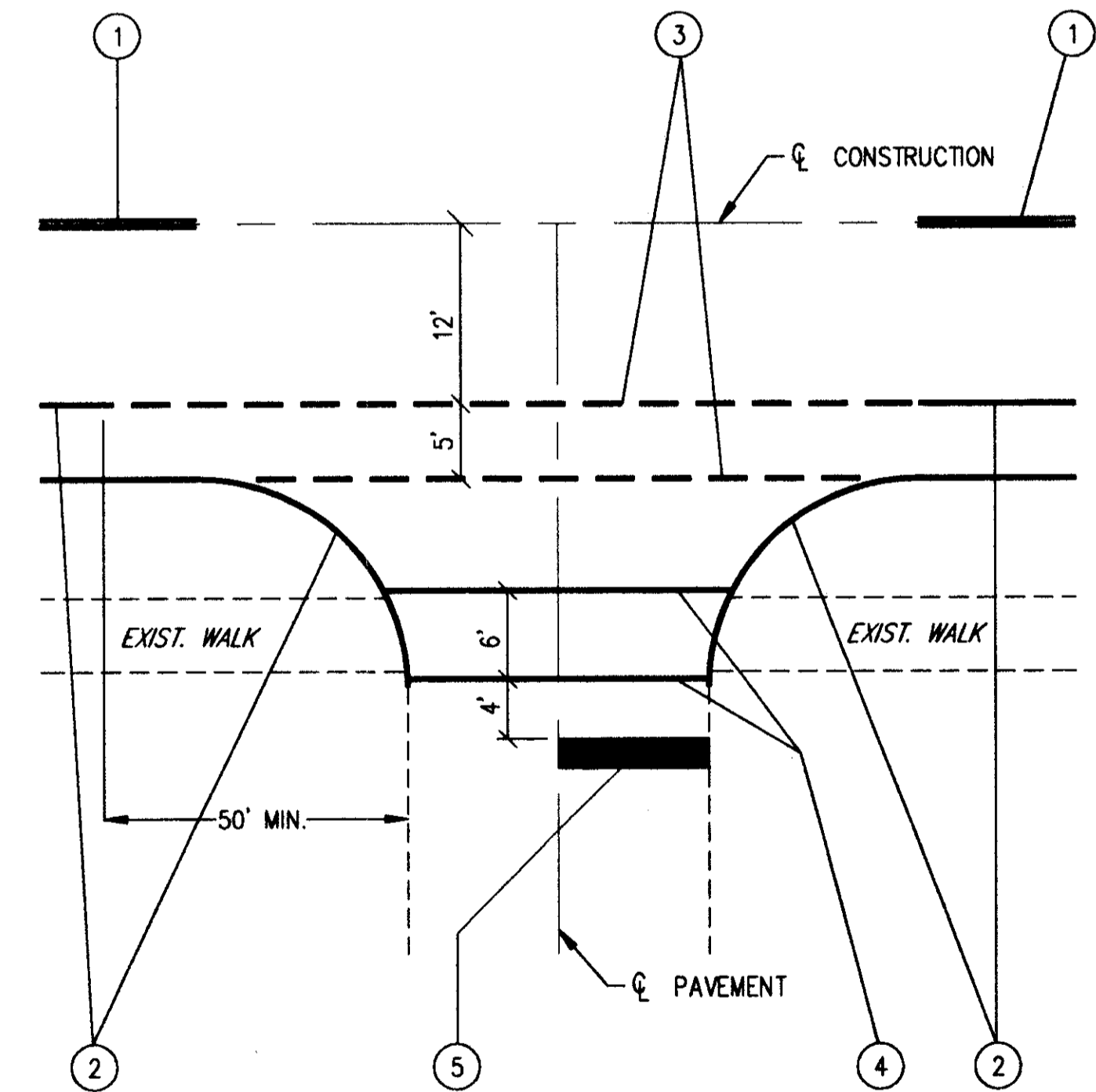
ITEM 642 - BIKE LANE SYMBOL MARKING



TYPICAL PLAN VIEW



TYPICAL SIGNALIZED INTERSECTION



TYPICAL NON-SIGNALIZED INTERSECTION

LEGEND

- ① ITEM 643 - CENTER LINE, DOUBLE, SOLID
- ② ITEM 643 - EDGE LINE, WHITE
- ③ ITEM 643 - DOTTED LINE, 4" WHITE
- ④ ITEM 643 - CROSSWALK LINE
- ⑤ ITEM 643 - STOP LINE