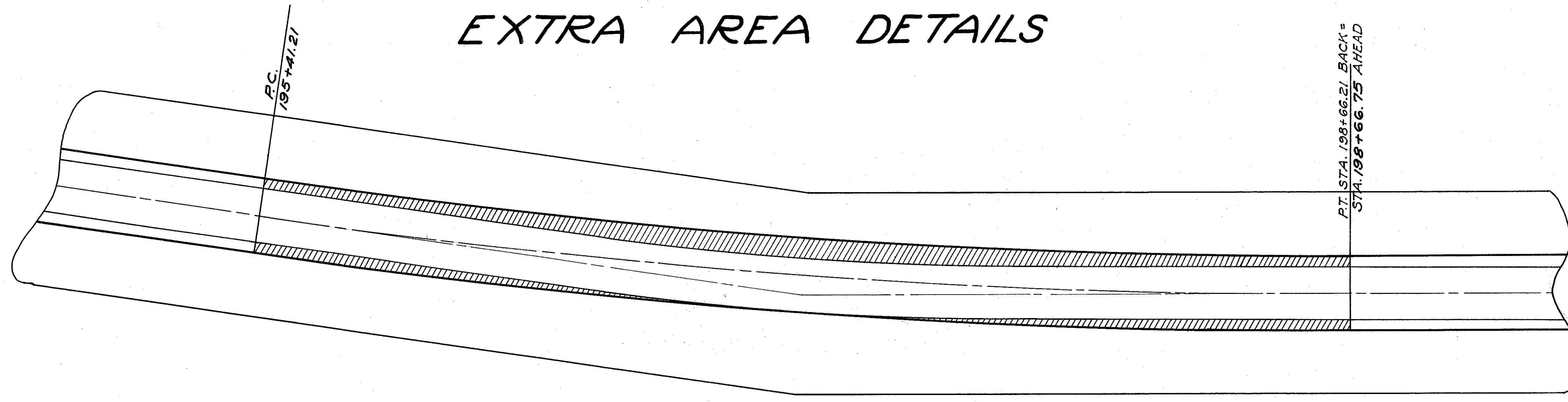


# EXTRA AREA DETAILS

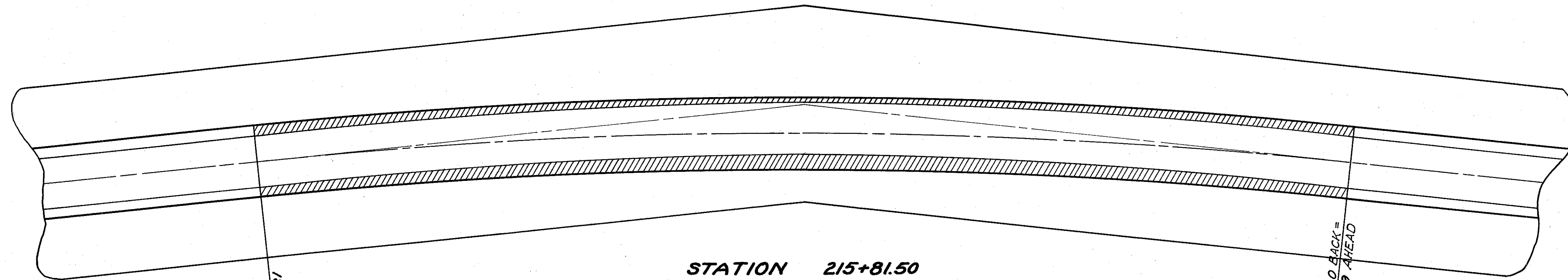
FED. RD. DIST. NO.	STATE	PROJECT	FISCAL YEAR	
10	OHIO		1939	4 9

PAINESVILLE - EUCLID ROAD  
S.H. 520 SECS. D & MENTOR ON THE LAKE (Pt.)  
LAKE COUNTY



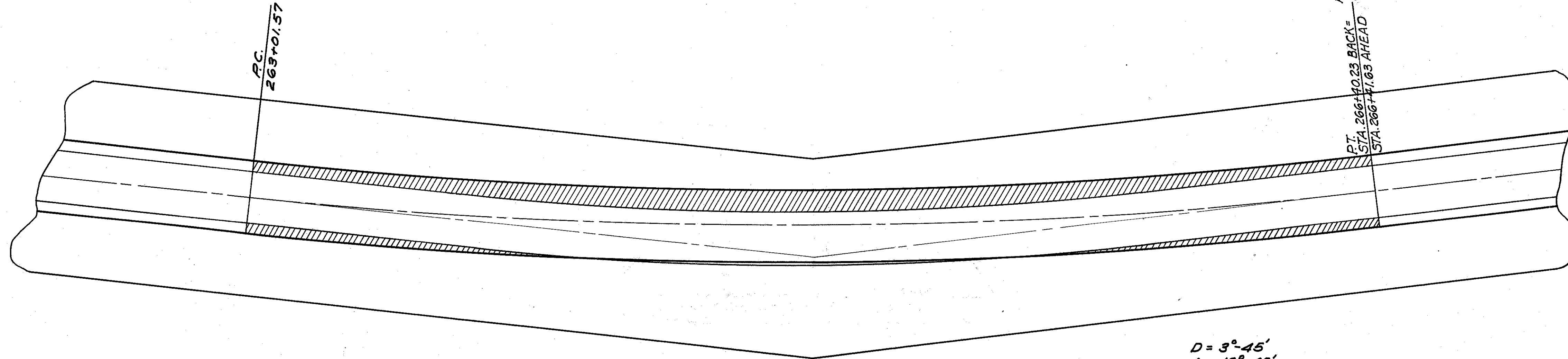
STATION 197+03.98

$D = 2^{\circ}-30'$   
 $\Delta = 8^{\circ}-07'-30''$   
 $T = 162.77$   
 $R = 2291.83$   
 $L = 324.999$



STATION 215+81.50

$D = 3^{\circ}-30'$   
 $\Delta = 11^{\circ}-46'$   
 $T = 168.69$   
 $R = 1637.02$   
 $L = 336.19$



STATION 264+71.60

$D = 3^{\circ}-45'$   
 $\Delta = 12^{\circ}-42'$   
 $T = 170.03$   
 $R = 1527.89$   
 $L = 338.658$