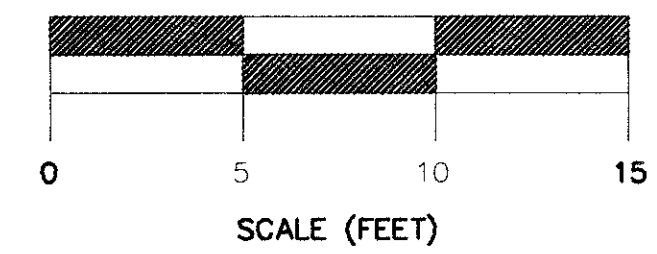
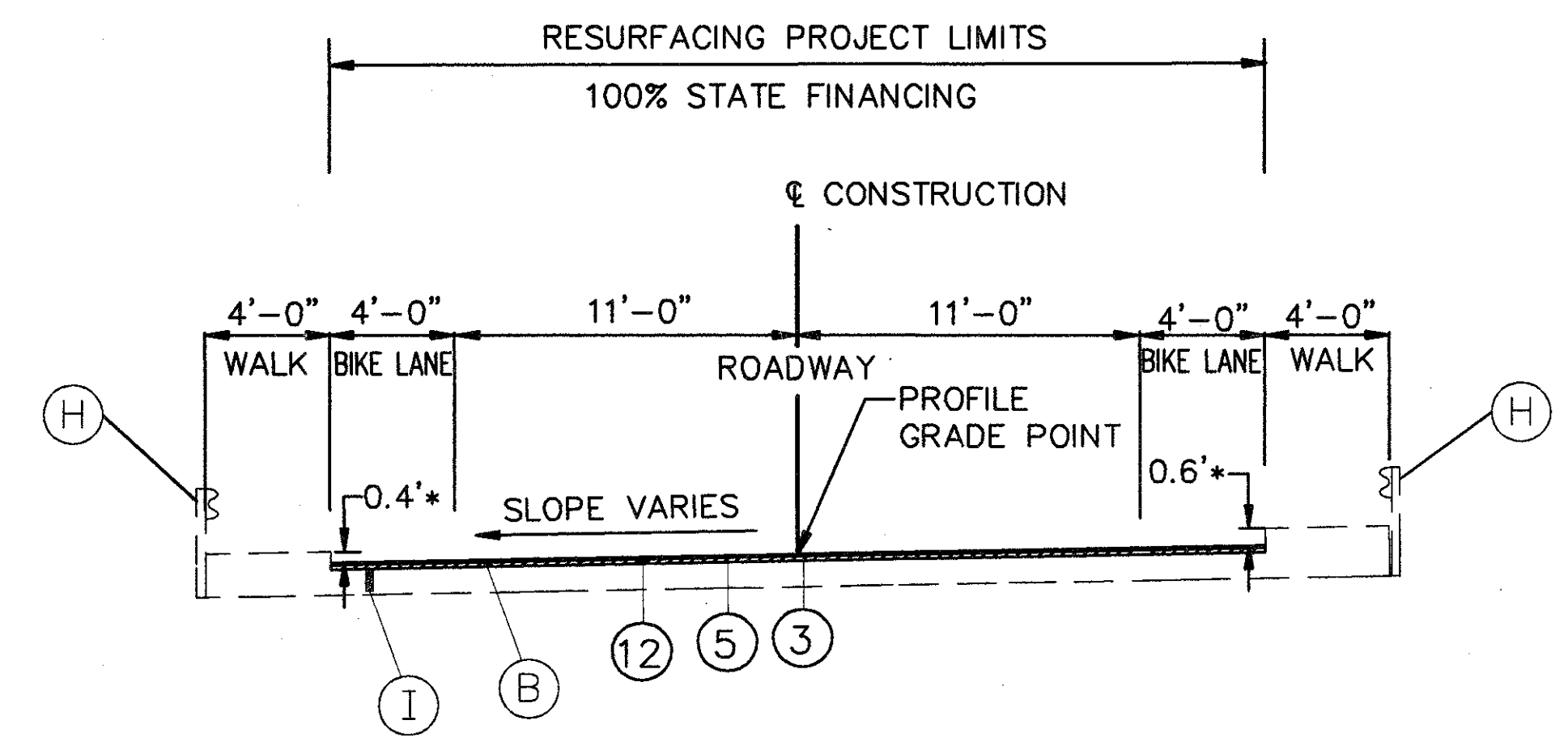


TYPICAL SECTIONS  
TYPE 404 AND TYPE 451

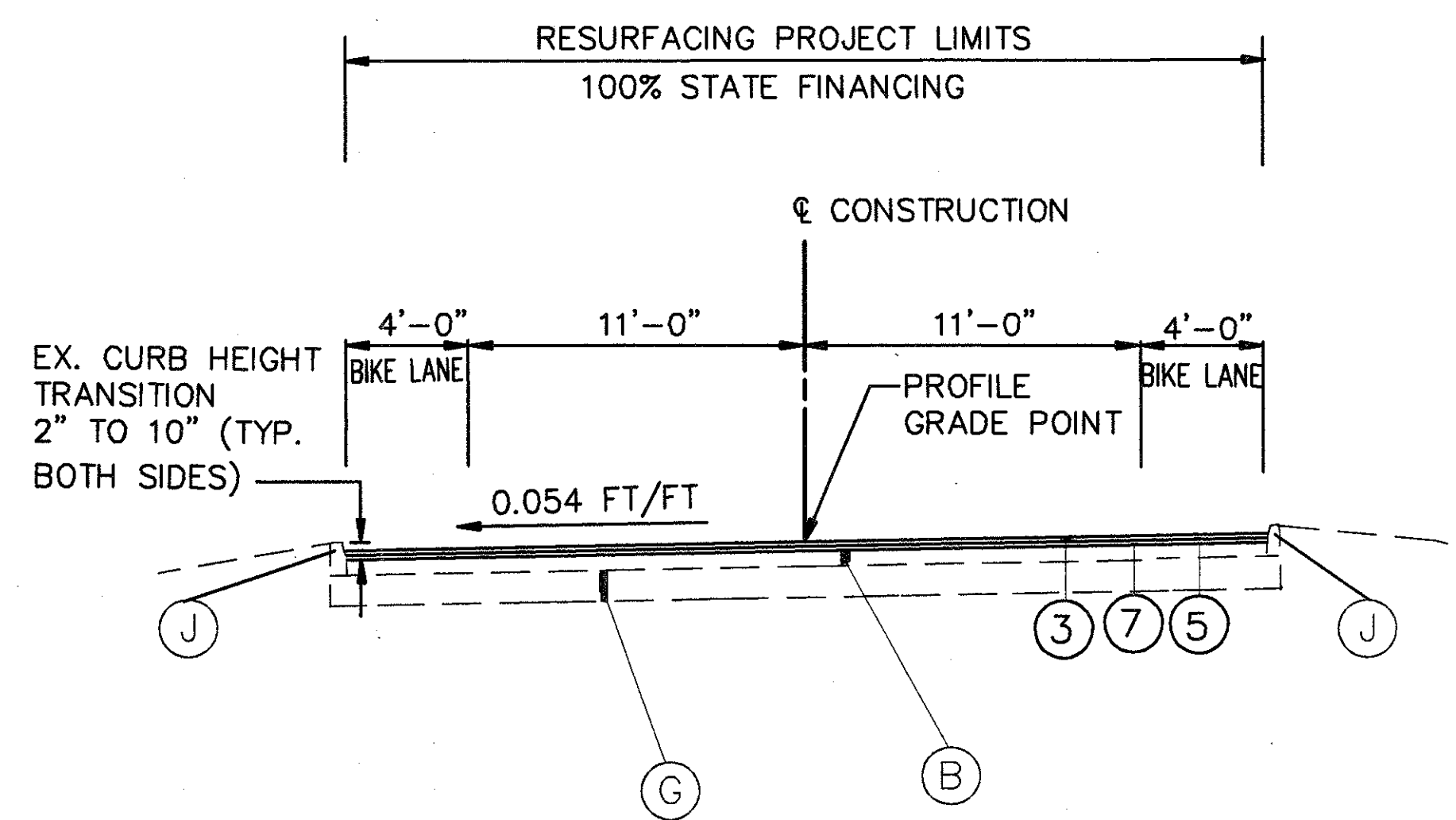


LEGEND

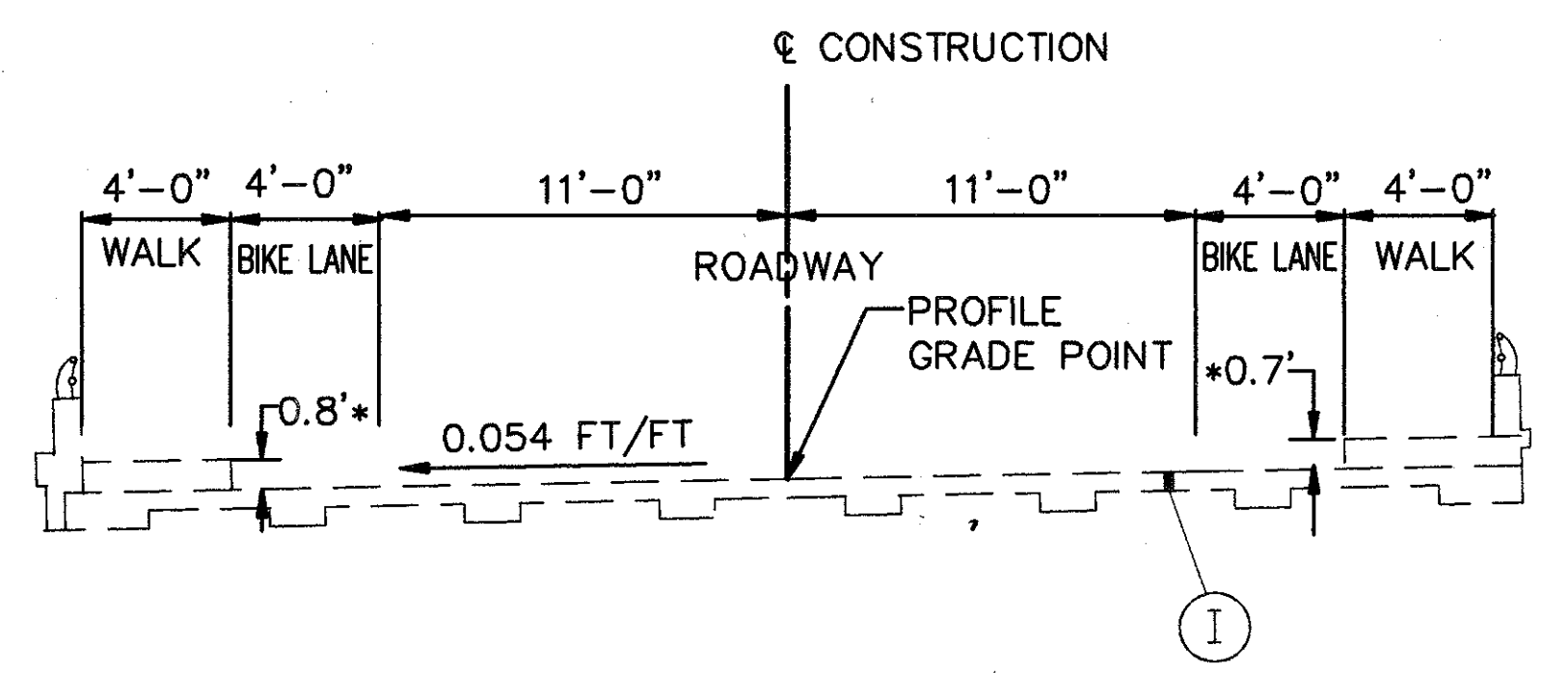
- ③ ITEM 404 - 1 1/4" ASPHALT CONCRETE SURFACE COURSE AC-20
  - ⑤ ITEM 407 - TACK COAT
  - ⑥ ITEM 660 - SODDING
  - ⑦ ITEM 403 - 0" TO 3/4" ASPHALT CONCRETE, AC-20, AS PER PLAN
  - ⑨ ITEM 609 - CURB, TYPE 6, AS PER PLAN
  - ⑫ ITEM 254 - 1 1/4" (NOMINAL) PAVEMENT PLANING BITUMINOUS
  - ⑭ ITEM 451 - 7" REINFORCED CONCRETE PAVEMENT
  - ⑮ ITEM 310 - 6" SUBBASE
- 
- Ⓐ EXIST. CONCRETE OR BRICK PAVEMENT (VARIES 4" TO 11")
  - Ⓑ EXIST. ASPHALT PAVEMENT (VARIES 4" TO 10")
  - Ⓒ EXIST. SUBBASE (VARIES 8" TO 1'-1")
  - Ⓔ EXIST. CONCRETE CURB (ITEM 202 - CURB REMOVED)
  - Ⓖ EXIST. REINFORCED CONCRETE APPROACH SLAB
  - Ⓗ EXIST. GUARDRAIL
  - Ⓘ EXIST. CONCRETE BRIDGE SURFACE
  - Ⓝ EXIST. CONCRETE CURB (TO BE LEFT IN PLACE)



LAK-283-0460 BRIDGE  
SHARED USE  
STA. 165+49 TO STA. 166+03

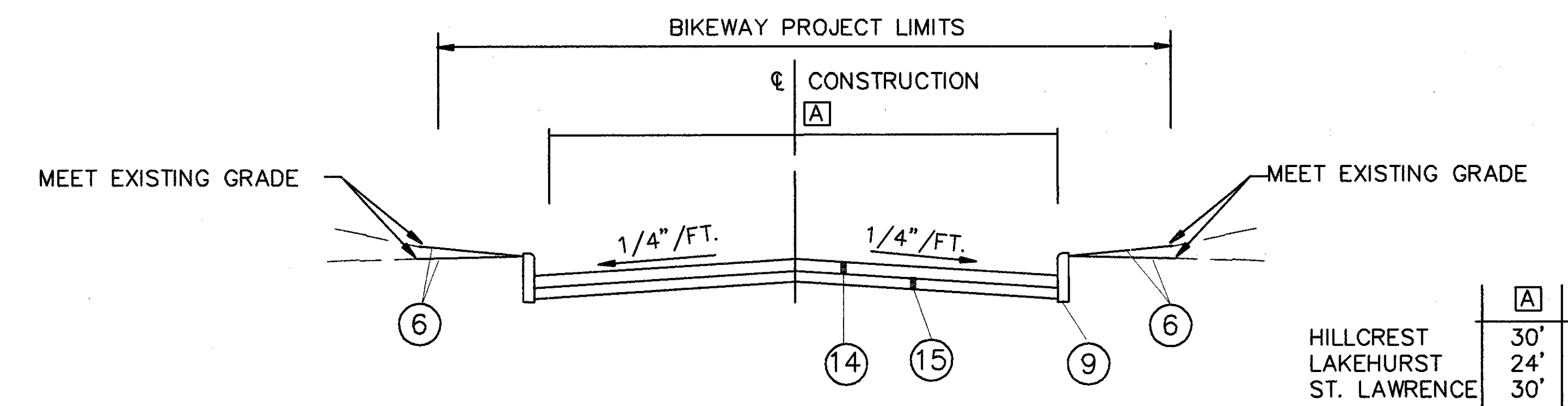


LAK-283-0472 APPROACH SLABS  
SHARED USE  
STA. 172+81 TO STA. 173+06  
STA. 176+27 TO STA. 176+52

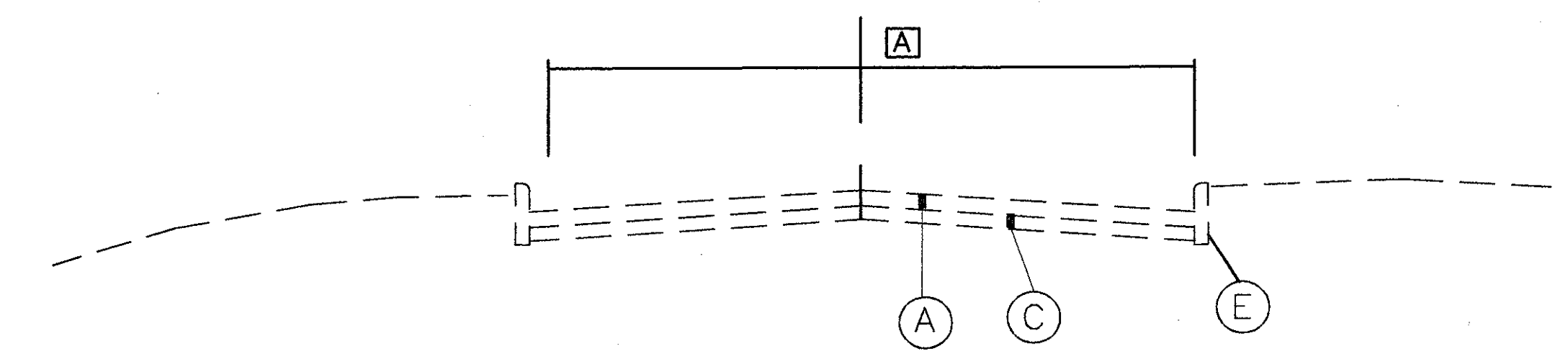


LAK-283-0472 BRIDGE  
SHARED USE  
STA. 173+06 TO STA. 176+27

\* EXIST. CURB REVEAL.



HILLCREST DRIVE STA. 0+23 TO STA. 0+76  
N. LAKEHURST DRIVE STA. 10+17 TO STA. 10+67  
S. LAKEHURST DRIVE STA. 9+33 TO STA. 9+83  
ST. LAWRENCE BLVD. STA. 0+17 TO STA. 0+67



EXISTING ROADWAY TYPICAL SECTION  
HILLCREST DR., LAKEHURST DR., ST. LAWRENCE BLVD.

PR10520/TYP4 7/8/93