

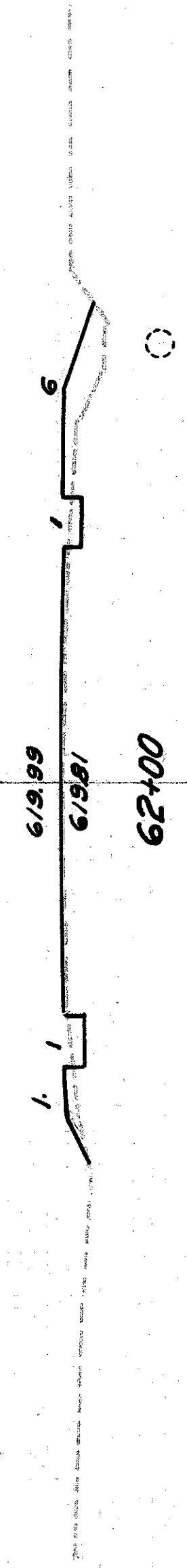
NORTH 40 30 20 10 0 10 20 30 40 SOUTH

END AREA CU. YD.	7	6	4	6	6	1	2	6	7	7	2	7	7	2	2	2	2	2	2
Cut	17	24	17	11	13	13	11	11	11	11	11	11	11	11	11	11	11	11	11
Fill																			


Excavation..... 75 Cu. Yds.
 Embankment..... 63 Cu. Yds.
 Embankment +20%..... 83 Cu. Yds.

10 OHIO 1941
 Painesville Euclid Road
 S.H. 520 Sec. B(Pt.) & Lakeline
 Lake County

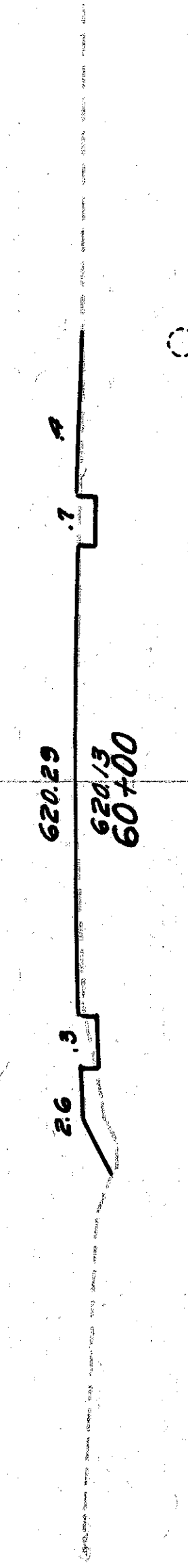
13
37



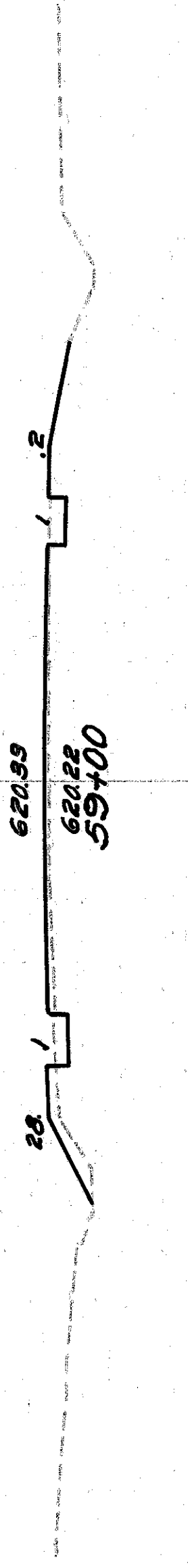
620




620



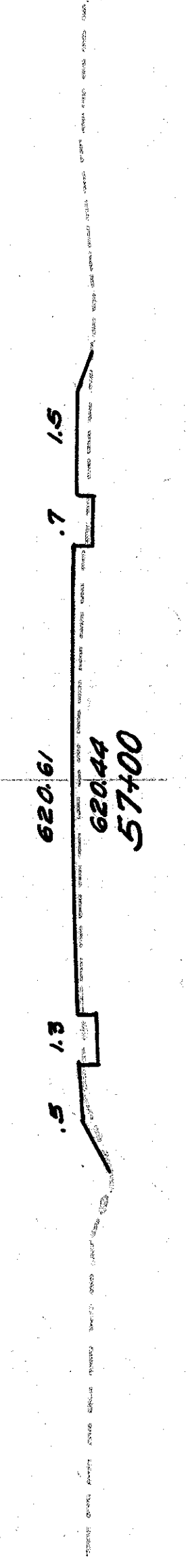
620




620




620




620




620



620



620



620

STA. 53+00 TO STA. 62+00