

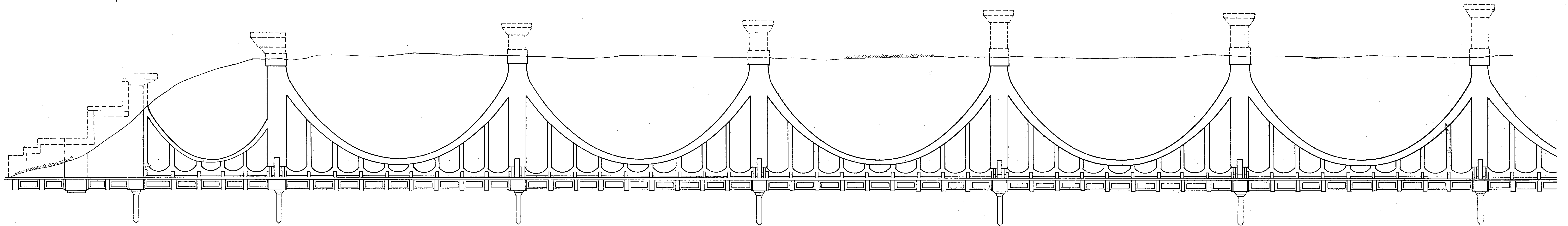
TRAFFIC

Traffic shall be maintained at all times. The length of one way traffic zones shall be kept to a minimum, consistent with the requirements of Section T-35.23
 The item of 'Maintaining Traffic' shall include furnishing lights, signs and barricades and watchmen necessary to secure the flow of traffic twenty four (24) hours daily.

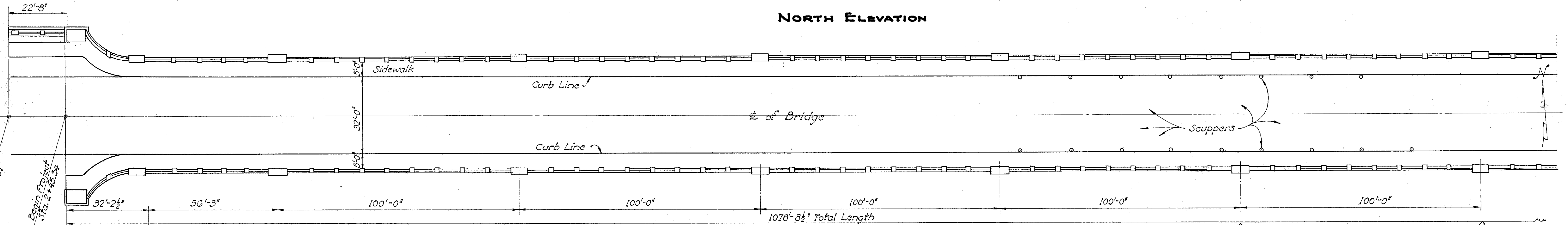
FED. RD. DIV. NO.	STATE	FED. AID PROJECT	FISCAL YEAR
2	OHIO		

6
15

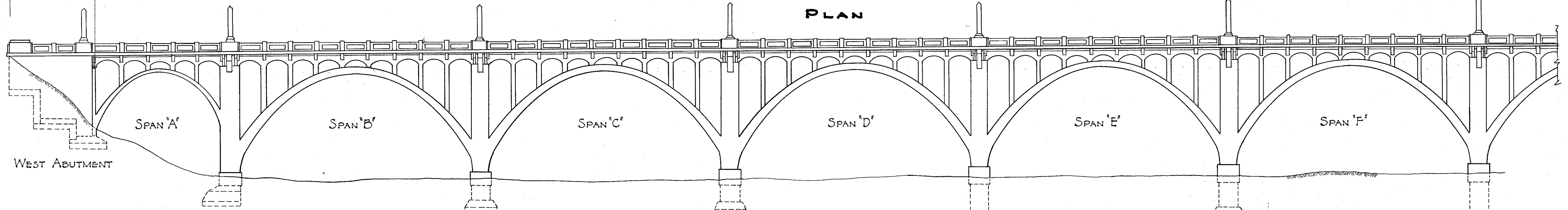
LAKE COUNTY
 SEC. LAK-20-560



NORTH ELEVATION



PLAN



SOUTH ELEVATION

ESTIMATED QUANTITIES											
Item	Total	Unit	Description	As	Built	Item	Total	Unit	Description	As	Built
E-8	3837	Sq.yd.	Removal and Disposal of Existing Bituminous Surface Course	C-3, +17	3854	S-9	979	Lin. ft.	Deck Expansion joints	C-3, -22	957
S-1	100	Cuyd.	Class "C" Concrete, Structure Repairs	C-3, -92	8	S-9	44	ea.	Sliding Plates installed		
S-3	3897	Sqyd.	Type "C" Waterproofing	C-3, -43	3854	S-29	102	ea.	Scuppers (6" C.I. Pipe)		
S-6	2100	Bag	Pneumatically Placed Mortar, Structure	C-3, +163	2263	S-29	23	ea.	Weep holes in Abutment Walls (2" drilled holes)		
S-6	1400	Bag	Pneumatically Placed Mortar, Top of Sidewalk & Roadway Slab, Curbs & Gutters	C-3, +147	1547	T-35	134	Cu. yd.	Asphaltic Concrete Surface Course, Type A (70-80)		
S-6	300	Bag	Pneumatically Placed Mortar, Railing, Pylons & Light Standards	C-1, +60	360	B-35	161	Cu. yd.	Asphaltic Concrete Leveling Course	C-3, +32	193

STATE OF OHIO
 DEPARTMENT OF HIGHWAYS
 BUREAU OF BRIDGES

**GENERAL PLAN AND ELEVATION
 AND ESTIMATED QUANTITIES
 BRIDGE No. LA-20-56
 OVER CHAGRIN RIVER**

LAKE COUNTY
 SEC. LAK-20-560

DESIGNED	DRAWN	TRACED	CHECKED	REVIEWED	DATE	REVISION
	C.R.	KET	BJC	G.P.	11/12/47	
			W.C.K.			