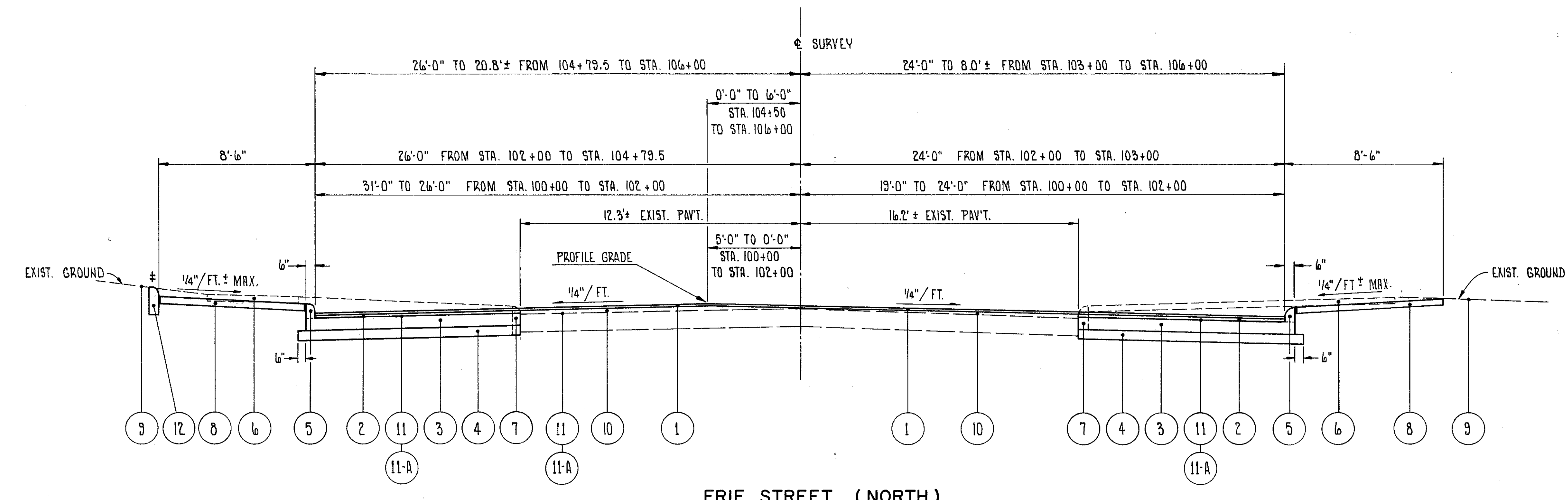
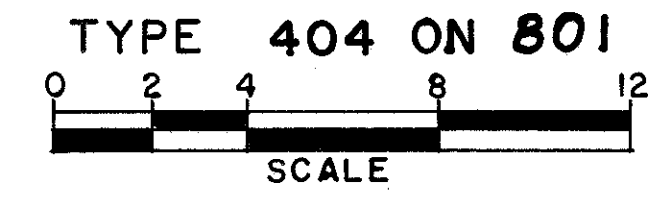


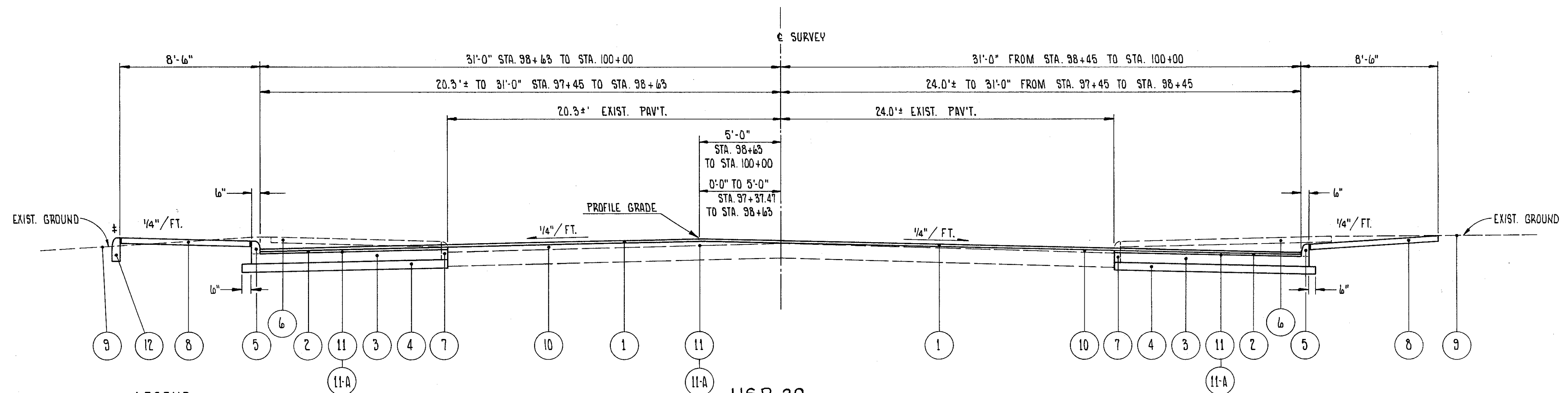
# TYPICAL SECTIONS

FHWA REGION	STATE	PROJECT	4
5	OHIO		85

LAKE COUNTY  
LAK-20-5.60



**ERIE STREET (NORTH)**  
LIMITING STATIONS  
STA 100+00 TO STA 106+00 = 600.00 L.F.



**USR-20  
ERIE STREET (SOUTH)**  
LIMITING STATIONS  
STA 98+63 TO STA 100+00 = 255 L.F.

**LEGEND**

- |   |  |
|---|--|
| 1 ITEM 404 - 1 1/4" ASPHALT CONCRETE AC-20    | 8 ITEM 608 - CONCRETE WALK (4")  |
| 2 ITEM 402 - 1 1/4" ASPHALT CONCRETE AC-20    | 9 ITEM 660 SODDING   |
| 3 ITEM 801 - 8" PORTLAND CEMENT CONCRETE BASE | 10 ITEM 301 BITUMINOUS AGGREGATE BASE: 702.02 AC-20;<br>702.09 Rt.11 or Rt.12.   |
| 4 ITEM 310 - 6" SUBBASE, GRADING 'A'          | 11 ITEM 407 - TACK COAT 702.04, SS-1, SS-1H, MS-2 OR RS-1 OR 702.02,<br>RC-250 APPLIED AT THE RATE OF 0.10 GAL. PER S.Y. |
| 5 ITEM 609 - TYPE 2-B CONCRETE CURB           | 11-A ITEM 407 - COVER AGGREGATE  |
| 6 ITEM 202 - SIDEWALK REMOVED                 | 12 ITEM 609 - TYPE 6 CURB  |
| 7 ITEM 202 - CURB REMOVED                     |  |

- NOTES**
- (1) # FOR TYPE 6 CURB LOCATIONS SEE PLAN SHEETS.
  - (2) FOR INTEGRAL CURB DETAILS AT END TAPERS, SEE SHEET NO 8.