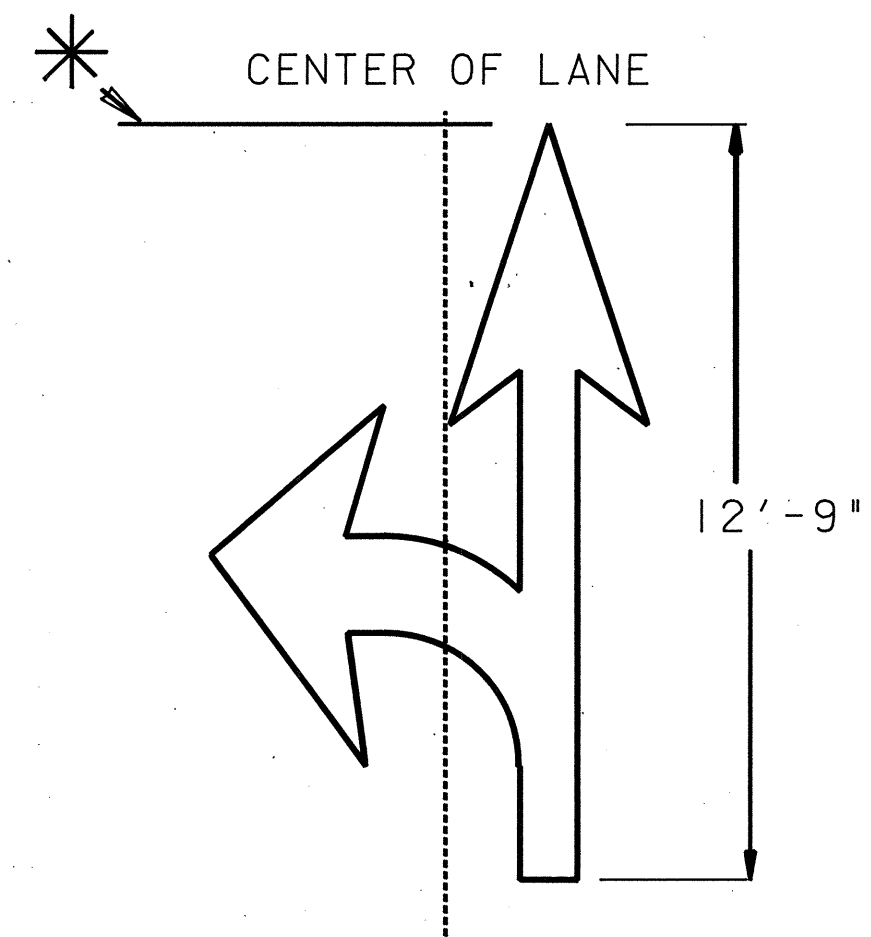
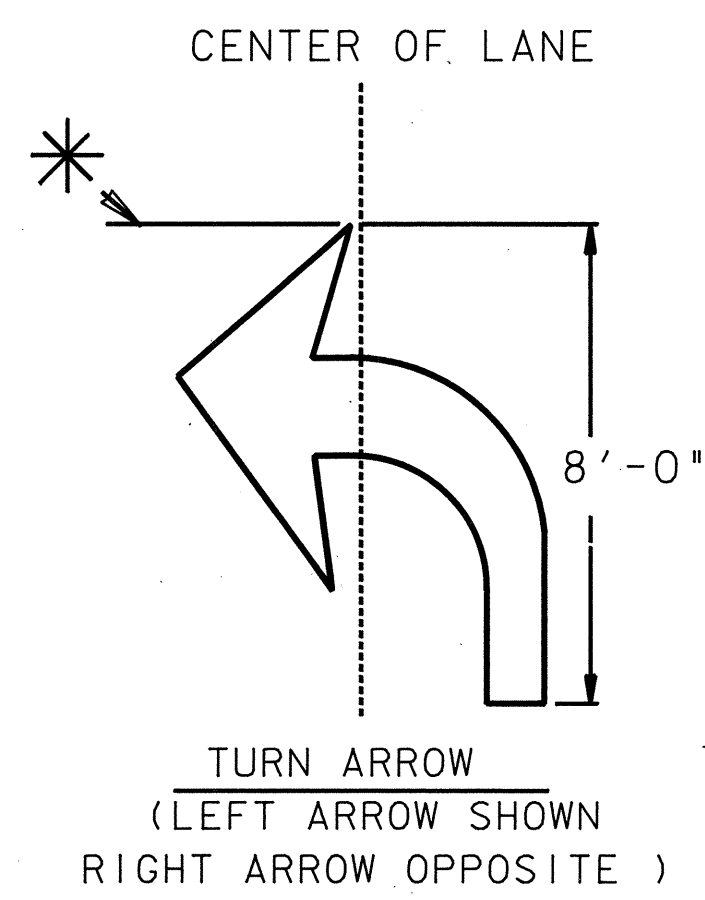
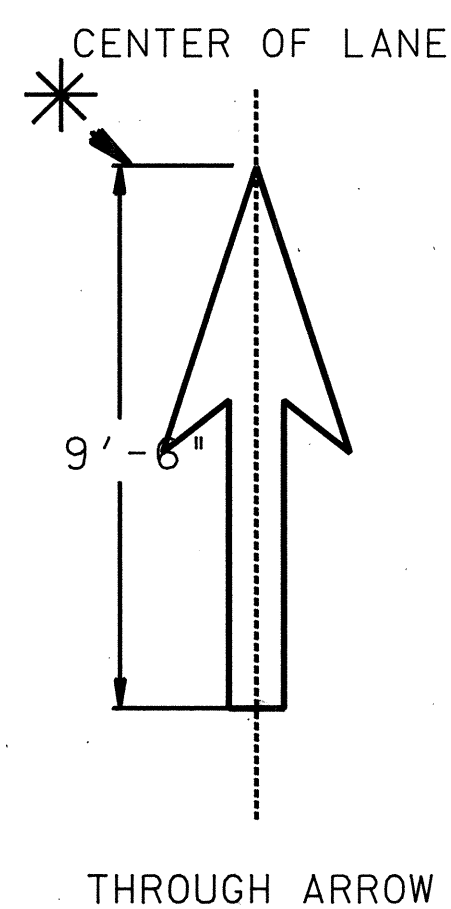


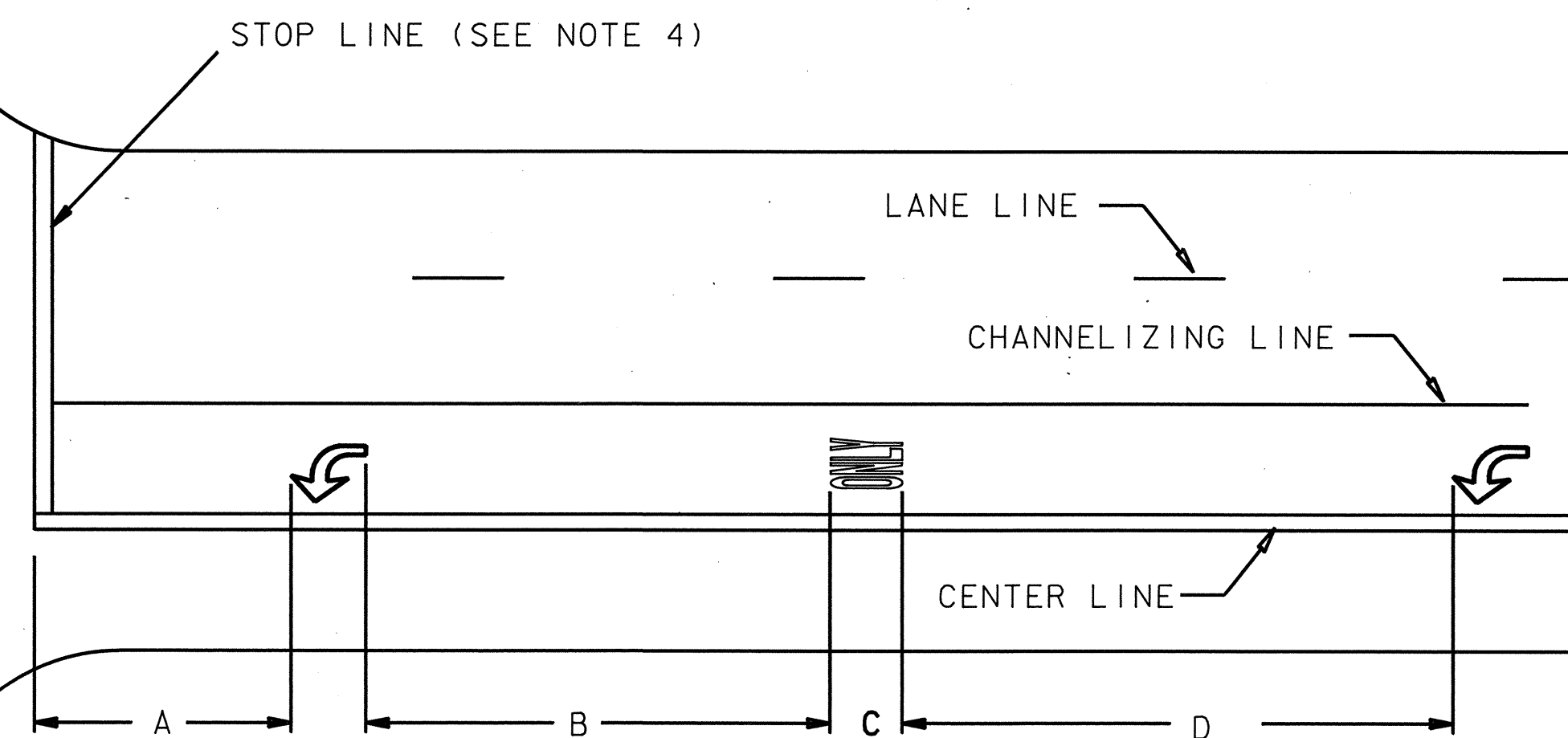
WORD AND SYMBOL MARKING DETAILS



COMBINED ARROW
(THREE HEAD DIRECTIONAL ARROWS
CAN BE ACHIEVED BY THE COMBINATION
OF TURN ARROWS.)




THROUGH ARROW

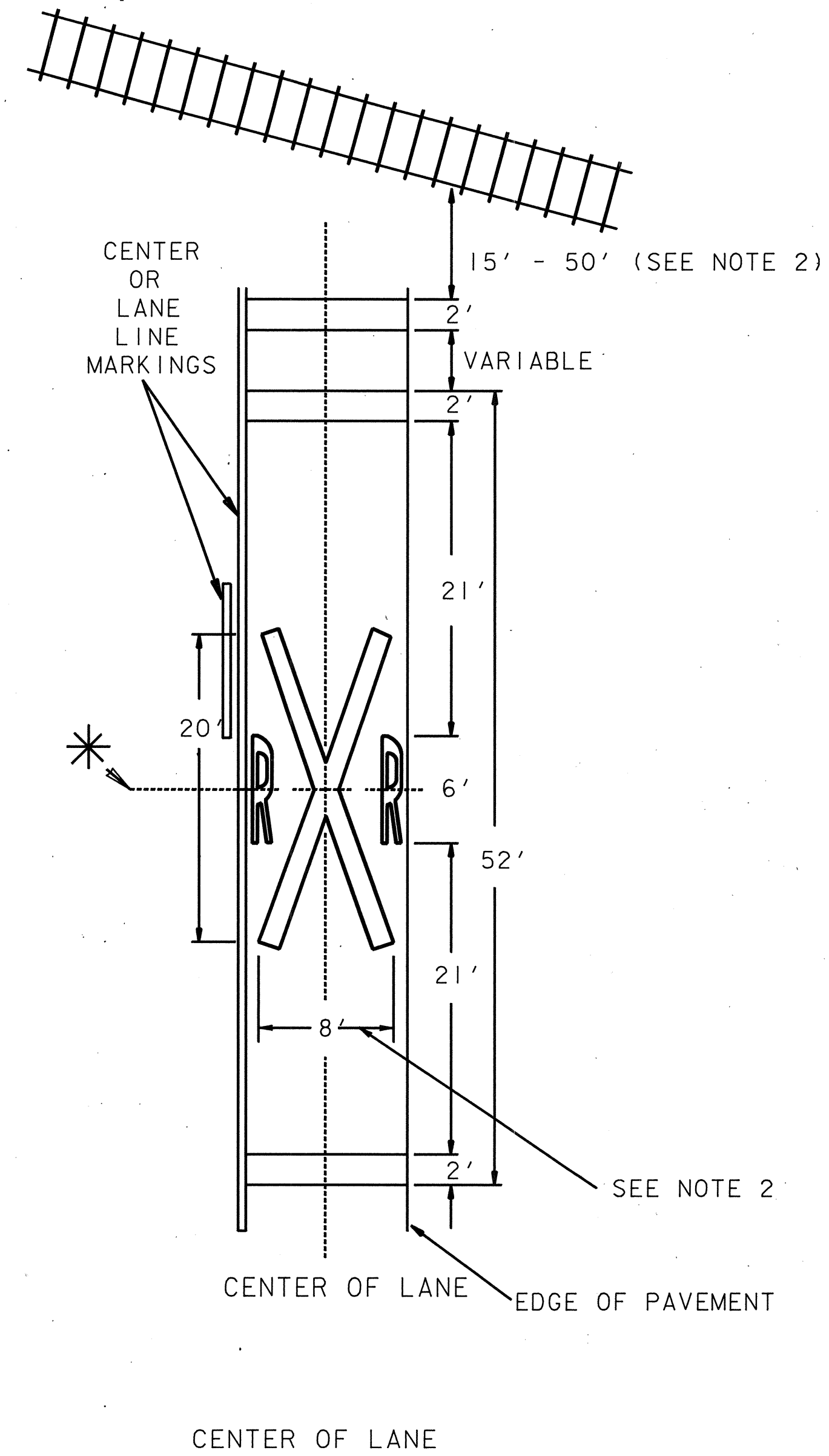


NOTE:
STOP LINE LOCATED MIN. 40' FROM
AT LEAST ONE SIGNAL HEAD WHICH APPLIES
TO THAT APPROACH

TYPE	DIMENSIONS (FEET)			
	A	B	C	D
RURAL	30 MIN.	32-80	8	32-80
URBAN	10 MIN.	32-80	6	24-60



TYPE	INCHES
	E
RURAL	96
URBAN	72



NOTES:

- ON MULTI-LANE APPROACHES, THE TRANSVERSE LINES USED WITH THE RAILROAD SYMBOLS SHALL EXTEND ACROSS ALL APPROACH LANES AND SYMBOLS SHALL BE PLACED IN EACH APPROACH LANE.
- THE RAILROAD SYMBOL SHALL BE LOCATED SO THAT THE W-94, "RAILROAD ADVANCE WARNING SIGN", IS WITHIN THE TWO TRANSVERSE BOUNDARY LINES OF THE RAILROAD SYMBOL. THE STOP LINE SHALL BE LOCATED FOR BEST SIGHT DISTANCE WITHIN 15 FEET TO 50 FEET OF THE NEAR EDGE OF THE TRACKS. STOP LINES SHALL BE PERPENDICULAR TO THE CENTER LINE OF THE ROADWAY. WIDTH OF "X" MAY VARY ACCORDING TO LANE WIDTH.
- ON MULTI-LANE APPROACHES, THE TRANSVERSE LINES USED WITH THE WORD "SCHOOL" SHALL EXTEND ACROSS ALL APPROACH LANES WITH A SINGLE WORD "SCHOOL" CENTERED ACROSS THE APPROACH LANES. ON TWO LANE ROADWAYS, THE TRANSVERSE LINES SHALL EXTEND ACROSS THE ROADWAY WITH THE WORD "SCHOOL" CENTERED ACROSS THE ROADWAY. CENTER OR LANE LINES SHALL NOT PASS THROUGH THE "SCHOOL" MARKING.
- THE STOP LINE SHOULD BE PLACED WHERE CROSS-CORNER VISION IS MAXIMUM, IN NO CASE MORE THAN 30 FEET OR LESS THAN 4 FEET FROM THE NEAREST EDGE OF THE INTERSECTING ROADWAY. FOR NORMAL INTERSECTIONS A MAXIMUM DISTANCE OF 10 FEET IS RECOMMENDED.

IF A MARKED CROSSWALK IS PRESENT, THE STOP LINE SHOULD BE PLACED 4 FEET IN ADVANCE OF AND PARALLEL TO THE NEAREST CROSSWALK.
- FOR TRAFFIC PAINT AND POLYESTER APPLICATION, TEMPLATE GAPS SHALL BE FILLED WITH MARKING MATERIAL IN ACCORDANCE WITH 641.03. ~~FOR EXTRUDED THERMOPLASTIC MATERIAL, THESE GAPS MAY REMAIN UNFILLED IN ACCORDANCE WITH 644.03.~~
- USE STANDARD DIMENSIONS CONFORMING TO REQUIREMENTS OF OMUTCD SECTION 3B-40 THROUGH 3B-43 INCLUSIVE. (THAT IS THE 1977 METRIC EDITION STANDARD ALPHABETS FOR HIGHWAY SIGNS AND PAVEMENT MARKING WITH ERRATA.)

* INDICATES STATION REFERENCE POINT