JC 2-89 — LME 5-16-89

* 100 % CITY PARTICIPATION

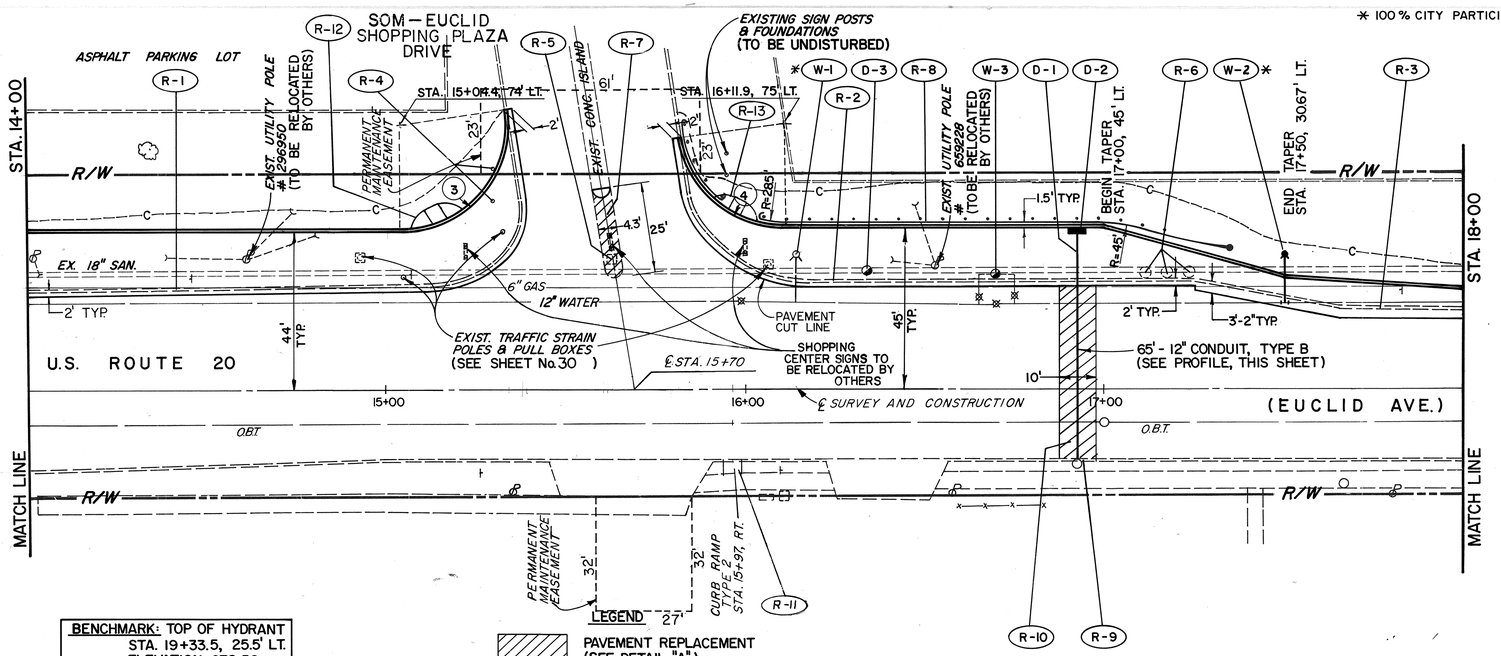

BENCHMARK: TOP OF HYDRANT
STA. 19+33.5, 25.5' LT.
ELEVATION 672.58

LEGEND

PAVEMENT REPLACEMENT (SEE DETAIL "A")

CURVE DATA

③
R = 30.00'
Δ = 98°00'00"
A = 51.31'
T = 34.51'
C = 45.28'

④
R = 30.00'
Δ = 82°00'00"
A = 42.94'
T = 26.08'
C = 39.36'

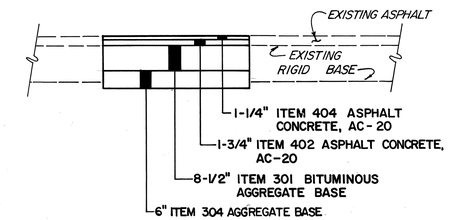

DETAIL "A"

QUANTITIES FOR THIS TRENCH HAVE BEEN INCLUDED IN THE CALCULATIONS ON SHEET No. 9.

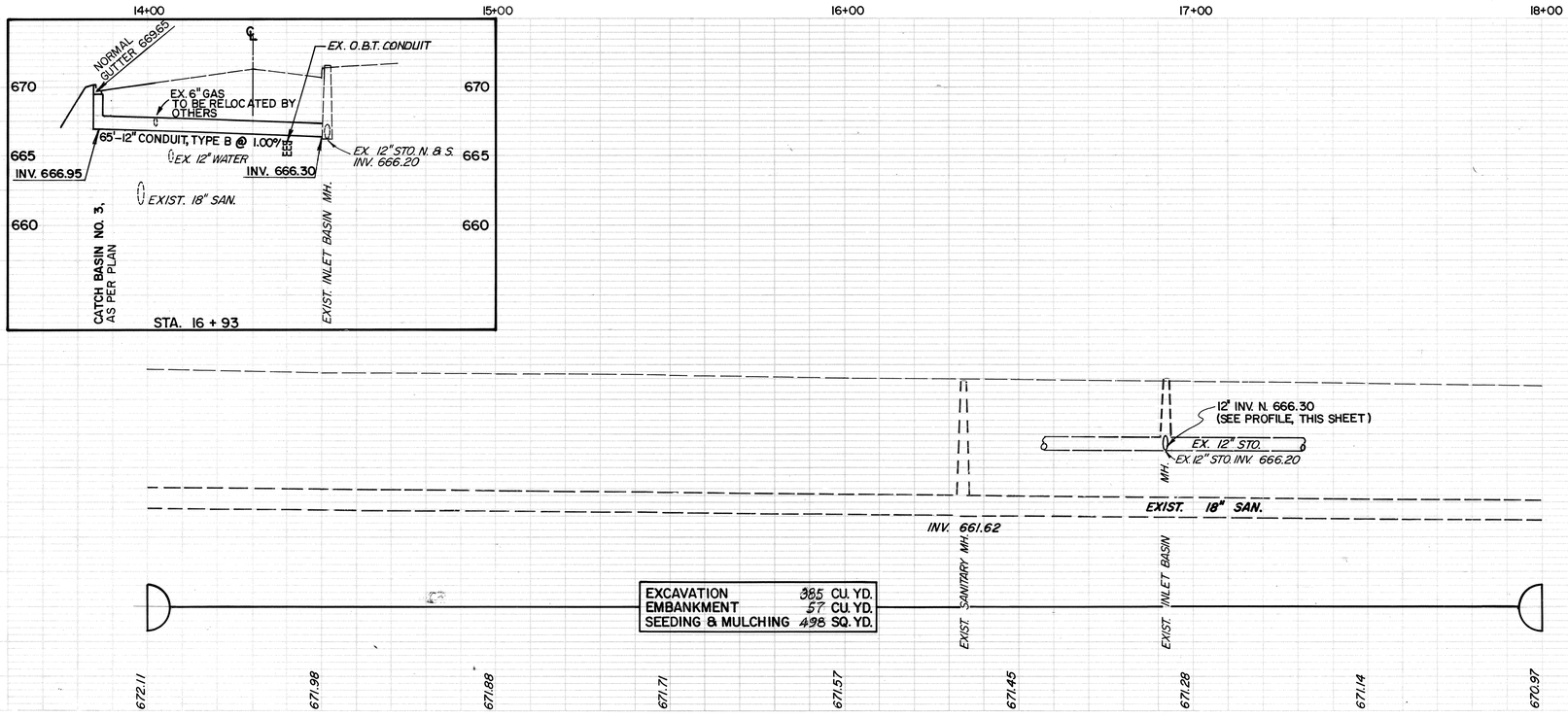

EXCAVATION 385 CU. YD.
EMBANKMENT 57 CU. YD.
SEEDING & MULCHING 498 SQ. YD.

** PAYMENT TO BE INCLUDED IN ITEM 203 EXCAVATION NOT INCLUDING EMBANKMENT CONSTRUCTION

QUANTITY SUB-SUMMARY

| REF. | LOCATION | | |