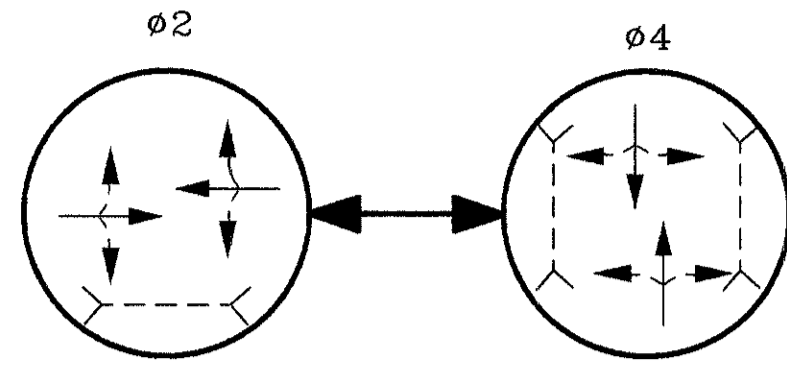
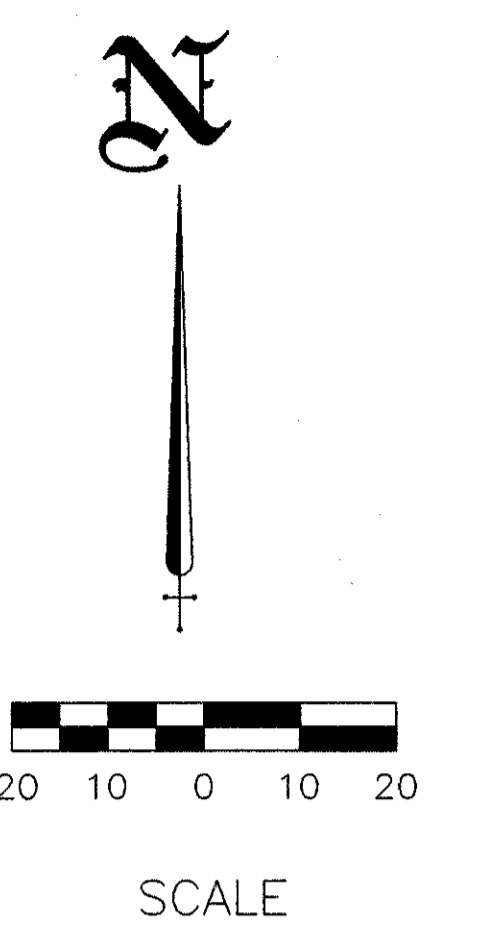


PHASING DIAGRAM



CALC. BY: DATE: CHKD. BY: DATE:	LAKE COUNTY LAK-20-2.70	OHIO FHWA REGION <b>5</b> FEDERAL PROJECT	42 98
--	----------------------------	---	----------

THE UNDERGROUND UTILITIES ARE SHOWN ACCORDING TO INFORMATION FURNISHED BY THE UTILITIES CONCERNED. THEIR ACCURACY IS NOT GUARANTEED, THEREFORE THEY SHOULD BE RECHECKED BEFORE UNDERGROUND CONSTRUCTION BEGINS.



PROP. SIGNAL SUPPORT, P1  
 TYPE TC-81.20 DES. 1, 22' ARM  
 PEDESTRIAN SIGNAL AND PUSHBUTTON  
 STA 170+49, 27'L

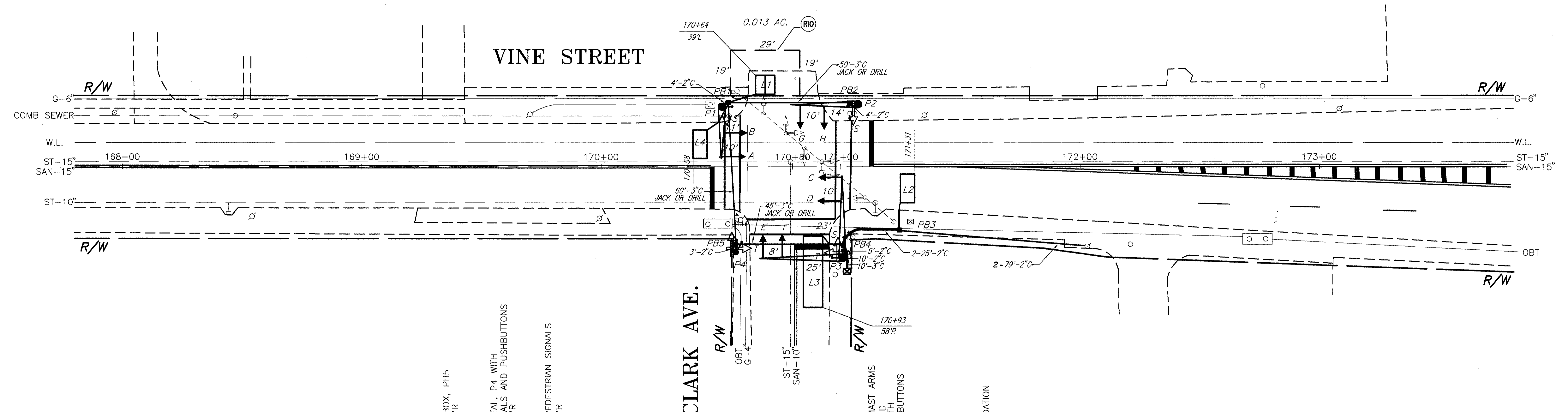
PROP. PULLBOX, PB1  
 STA 170+53, 27'L

REMOVE EXIST. STRAIN POLE AND PEDESTRIAN SIGNAL  
 STA 170+56, 30'L

PROP. PULLBOX, PB2  
 STA 171+03, 27'L

REMOVE EXIST. PEDESTAL AND PEDESTRIAN SIGNAL  
 STA 171+06, 22'L

PROP. SIGNAL SUPPORT, P2  
 TYPE TC-81.20 DES. 2, 25' ARM  
 PEDESTRIAN SIGNAL AND PUSHBUTTON  
 STA 171+07, 26'L



PROP. PULLBOX, PB5  
 STA 170+56, 32'R

PROP. 8' PEDESTAL, P4 WITH PEDESTRIAN SIGNALS AND PUSHBUTTONS  
 STA 170+56, 35'R

REMOVE EXIST. PEDESTRIAN SIGNALS  
 STA 170+58, 22'R

PROP. SIGNAL SUPPORT, P3  
 TYPE TC-81.20 DES. 4, WITH MAST ARMS  
 TYPE TC-81.20 DES. 3, 34' AND  
 TYPE TC-81.20 DES. 3, 34' WITH  
 PEDESTRIAN SIGNALS AND PUSHBUTTONS  
 STA 171+01, 38'R

PROP. PULLBOX, PB4  
 STA 171+02, 33'R

PROP. CONTROLLER WITH FOUNDATION  
 STA 171+04, 41'R

REMOVE EXIST. WOOD POLE AND PEDESTRIAN SIGNALS  
 STA 171+05, 29'R

REMOVE EXIST. STRAIN POLE  
 STA 171+23, 23'R

PROP. PULLBOX, PB3  
 STA 171+25, 26'R

REMOVE EXIST. CONTROLLER  
 STA 171+30, 25'R

PROP. POWER SOURCE WITH 1 1/2" DIA. CONDUIT RISER  
 STA 172+03, 31'R.

