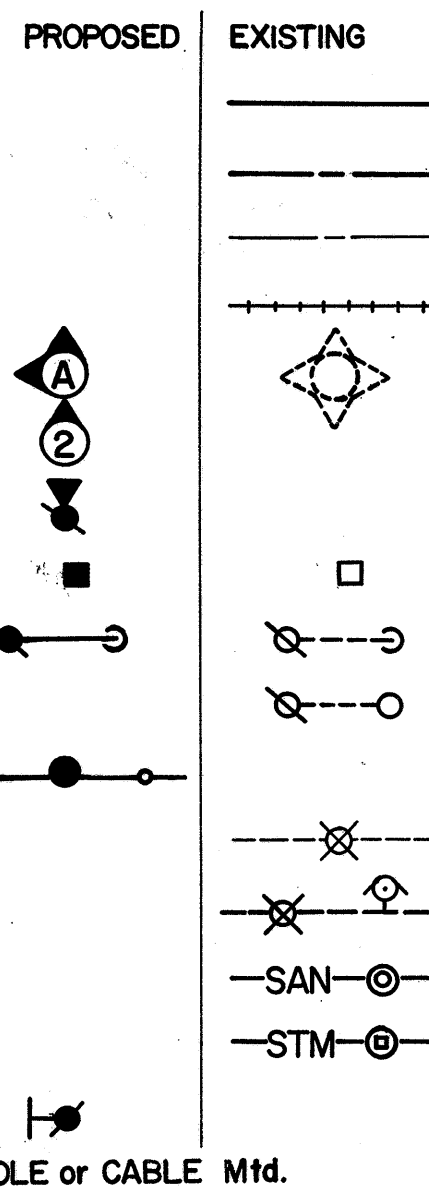


G-6

CONVENTIONAL SIGNS

- EXISTING R/W LINE
- CORPORATION LINE
- CENTERLINE
- RAILROAD
- TRAFFIC SIGNAL
- PEDESTRIAN SIGNAL
- PEDESTRIAN SIGNAL PUSH BUTTON CONTROLLER
- POLE-GUY LINE
- LIGHT POLE
- PULL BOX AND CONDUIT
- GAS LINE-VALVE
- WATER LINE - VALVE, HYDRANT, METER
- SANITARY SEWER-MANHOLE
- STORM SEWER-INLET
- REGULATORY SIGNS
- CABLE CARRYING MESSENGER WIRE



INDEX OF SHEETS

TITLE	SHEET NO. 1
RESUME OF LINE DATA	2
GENERAL NOTES	3-8, 8A
SUMMARY OF QUANTITIES	9
GENERAL LAYOUT & TRAFFIC COUNTS	10
INTERSECTION CONTROLLER DIAL SETTINGS	12-17
ERIE STREET AT SECOND STREET	24
ERIE STREET AT SPAULDING STREET	23
EUCLID AVENUE AT BEIDLER ROAD AND EAST HOSPITAL DRIVE	20
EUCLID AVENUE AT BROWN AND GROVE AVENUES	22
EUCLID AVENUE AT E. 337 TH ST. (CAMPBELL RD.)	18
EUCLID AVENUE AT E. 355 TH ST.	19
EUCLID AVENUE AT HOSPITAL (WEST DRIVEWAY)	19
EUCLID AVENUE AT INDUSTRIAL PARKWAY	21
EUCLID AVENUE AT PARK AND WILSON AVENUES	23
EUCLID AVENUE AT PUBLIC LIBRARY	23
EUCLID AVENUE AT ROBINHOOD DRIVE	21
EUCLID AVENUE AT SHANKLAND ROAD	21
EUCLID AVENUE AT TOPPS DRIVEWAY	18
EUCLID AVENUE AT WILL O PLAZA DRIVEWAY	20
MENTOR AVENUE AT KIRTLAND ROAD	26
RIVER STREET AT CITY HALL DRIVE	23
STATE ROUTE 84 AT KIRTLAND ROAD	26
STATE ROUTE 84 AT OAKDALE DRIVE	22
STATE ROUTE 84 AT SHANKLAND ROAD AND SCHOOL DRIVE	27
VINE STREET AT BEN HUR AVENUE	26
VINE STREET AT CHURCH STREET	25
VINE STREET AT CLARK STREET	25
VINE STREET AT ERIE STREET	25
VINE STREET AT LAKELAND	27
VINE STREET AT SKIFF STREET	24
EUCLID AVENUE AT STATE ROUTE 91	28
SCHEMATIC WITH TRAFFIC SIGNAL INTERCONNECTION PLAN	11
CONSTRUCTION DETAILS	29-33, 32A

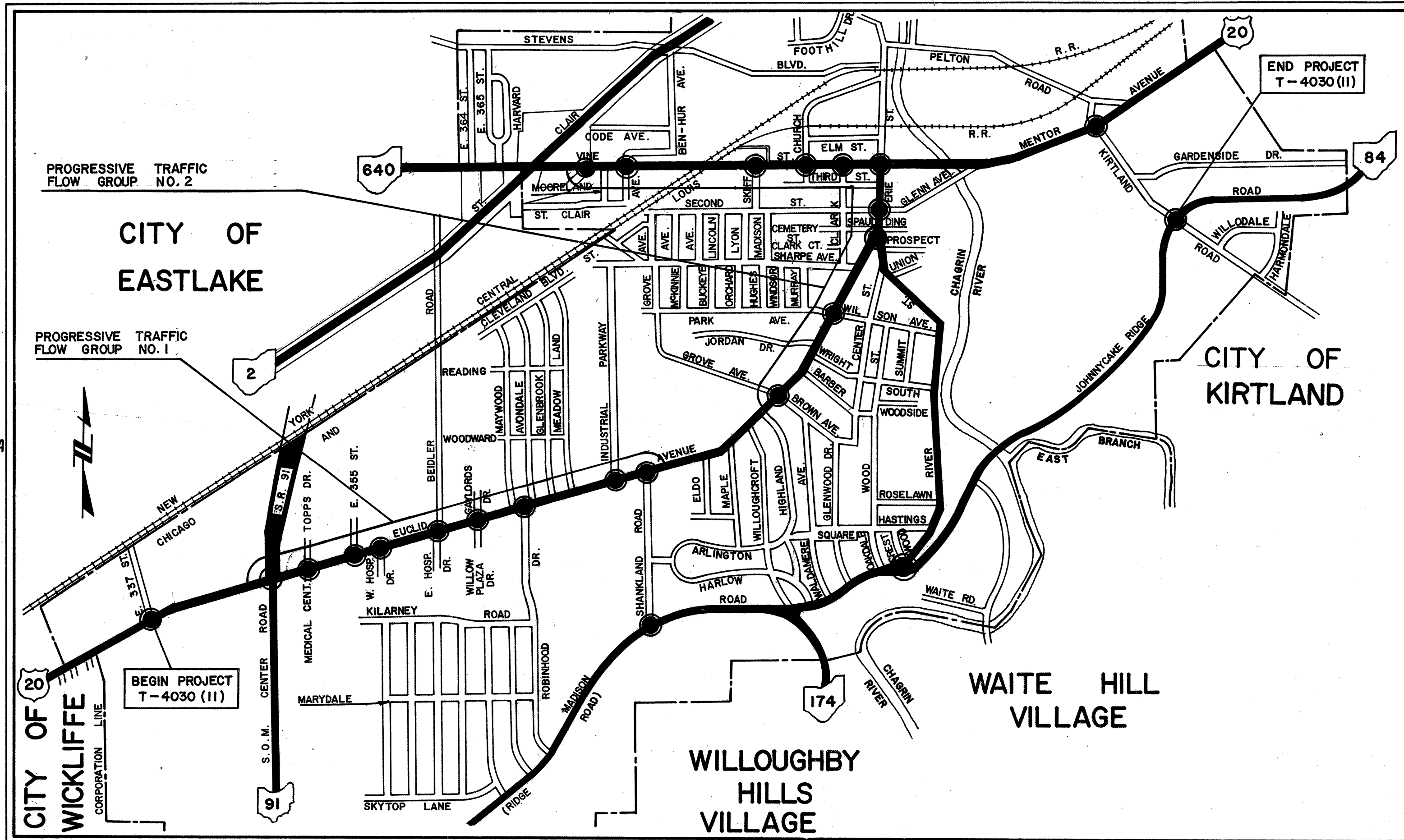
APR 11 1980

STATE OF OHIO
 DEPARTMENT OF TRANSPORTATION
LAK / 20 / 84 / 640
 WILLOUGHBY CITY, LAKE COUNTY

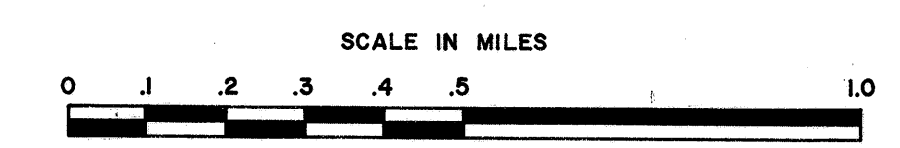
TOPICS & ISSUE NO. 1
 T-4030 (II)
 1973 SPECIFICATIONS
 WILLOUGHBY CITY SIGNALS, LAKE COUNTY
 LAK / 20 / 84 / 640
 LAK-20-2.70-6.53

THE STANDARD SPECIFICATIONS OF THE STATE OF OHIO, DEPARTMENT OF TRANSPORTATION, INCLUDING CHANGES IN SUPPLEMENTAL SPECIFICATIONS LISTED IN THE PROPOSAL, SHALL GOVERN THIS IMPROVEMENT.
 THE RIGHT-OF-WAY FOR THIS IMPROVEMENT WILL BE PROVIDED BY THE STATE OF OHIO.
 I HEREBY APPROVE THESE PLANS AND DECLARE THE MAKING OF THIS IMPROVEMENT WILL NOT REQUIRE THE CLOSING TO TRAFFIC OF THE HIGHWAY AND THAT PROVISIONS FOR THE MAINTENANCE AND SAFETY OF TRAFFIC WILL BE AS SET FORTH ON THE PLAN AND ESTIMATES.

WE THE COMMISSIONERS OF LAKE COUNTY, IN FORMAL SESSION HEREBY APPROVE THESE PLANS AND CERTIFY THAT THE NECESSARY RIGHT-OF-WAY IS AVAILABLE. WE AGREE TO MAINTAIN THE PROJECT IN A MANNER SATISFACTORY TO THE DIRECTOR OF TRANSPORTATION, STATE OF OHIO, OR HIS DULY AUTHORIZED REPRESENTATIVES AND WILL MAKE AMPLE PROVISION EACH YEAR FOR SUCH MAINTENANCE.
 DONE UNDER AUTHORITY OF SECTIONS 5535.02 AND 5555.02 et. seq. OF THE REVISED CODE OF OHIO



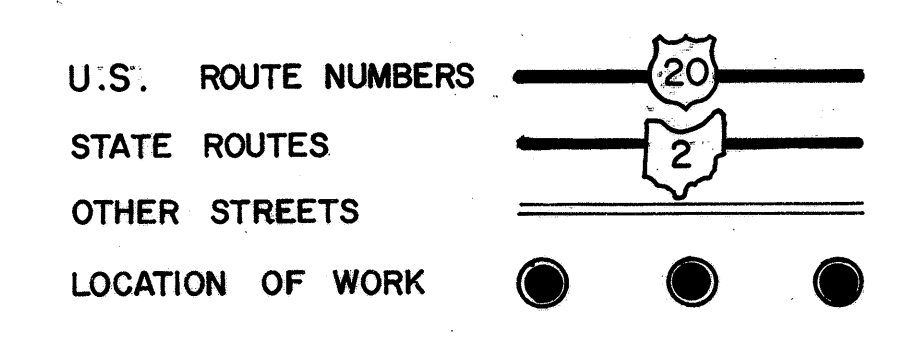
VICINITY MAP



LINE DATA

PROJECT LENGTH = 0.00 Ft. = 0.000 MILES
 WORK LENGTH = 13,250 Ft. = 2.509 MILES
 (SEE SHEET 2 FOR BREAKDOWN)

LEGEND



- APPROVED DATE 4/4/73 *John F. Papp* MAYOR, CITY OF WILLOUGHBY
- APPROVED DATE 4-5-73 *Paul E. Buehler* MAYOR, CITY OF WILLOUGHBY
- APPROVED DATE 4/6/73 *Thomas J. Silvestri* LAKE COUNTY ENGINEER
- APPROVED DATE 4-12-73 *Joseph J. Powell, PE* DISTRICT DEPUTY DIRECTOR OF TRANSPORTATION
- APPROVED DATE 4-30-73 *E. J. Schepers* ENGINEER BUREAU OF ROADWAY DESIGN
- APPROVED DATE 4-30-73 *William E. Sholt* ASSISTANT DEPUTY DIRECTOR FOR HIGHWAY DESIGN
- APPROVED DATE 4-30-73 *J. William Bunkley* ASSISTANT DEPUTY DIRECTOR FOR PROGRAM DEVELOPMENT
- APPROVED DATE 4-30-73 *Julius J. Brown* ASSISTANT DEPUTY DIRECTOR FOR REAL ESTATE
- APPROVED DATE 4-30-73 *William W. Buehler* CHIEF ENGINEER, DIVISION OF HIGHWAYS
- APPROVED DATE 4-20-78 *Bill Messinger* DEPUTY DIRECTOR, DIVISION OF HIGHWAYS
- APPROVED DATE 4-30-73 *William P. McKenna* ASSISTANT DIRECTOR, DEPARTMENT OF TRANSPORTATION
- APPROVED DATE 4/30/73 *Charles D. Duley* DIRECTOR, DEPARTMENT OF TRANSPORTATION

PLANS PREPARED BY
 FULLERTON - KERR & ASSOCIATES
 REG. ENGINEERS & SURVEYORS
 PAINESVILLE, OHIO

Jesse E. Woods
 JESSE E. WOODS, P.E.

FILE NO. _____ LAKE COUNTY LAK / 20 / 84 / 640
 DATE OF LETTING _____
 CONTRACT NO. _____

STANDARD CONSTRUCTION DRAWINGS				SUPPLEMENTAL SPECIFICATIONS	
FACI - 1	4-20-77			816	9-20-72
FACI - 2	4-20-71			815	9-20-72
MC-3	6-20-69				

DEPARTMENT OF TRANSPORTATION
 FEDERAL HIGHWAY ADMINISTRATION
 APPROVED _____
 DIVISION ENGINEER DATE _____