



SCALE IN FEET

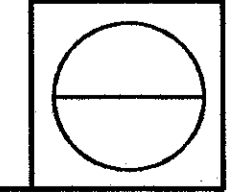
FEDERAL PROJECT NO. ABC-00(00)

STATE PROJECT NO. 00000(0)

PROPERTY MAP STA. 68+97.00 TO STA. 95+50.00

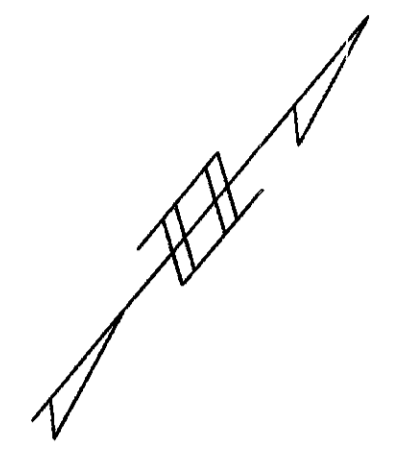
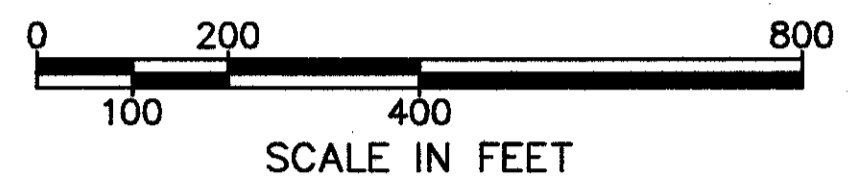
LAK - 20 - 18.40

1/1



PROPERTY MAP

PART OF LOT 7, TRACT 2
PART OF LOTS 5 THRU 13, TRACT 1
PAINESVILLE TOWNSHIP
LAKE COUNTY, OHIO



UTILITY OWNERSHIPS
CLEVELAND ELECTRIC ILLUMINATING CO.
4141 ROCKSIDE ROAD SUITE 110B
SEVEN HILLS, OHIO 44131
ATTN: FRANK DIBBS
PHONE: (216) 520-9579

WESTERN RESERVE TELEPHONE
245 NORTH MAIN STREET
HUDSON, OHIO 44236
ATTN: BERNIE RINEHART
PHONE: (216) 656-8483

AMERITECH
13630 LORAIN AVE.
4TH FLOOR
CLEVELAND, OHIO 44111
ATTN: SHELLY ARMSTRONG
PHONE: (216) 476-6142

AMERICAN TELEPHONE & TELEGRAPH
3972-D BROWN PARK DRIVE
HILLIARD, OHIO 43026-1167
ATTN: TONY LYLE
PHONE: (614) 876-7300

LAKE COUNTY DEPARTMENT OF UTILITIES
ADMINISTRATION BUILDING
105 MAIN STREET
PAINESVILLE, OHIO 44077
ATTN: ALBERT SAARI
PHONE: (216) 664-3247

ADELPHIA CABLE COMPANY
7757 AUBURN ROAD, SUITE 8
PAINESVILLE, OHIO 44077
ATTN: BOB WILLIAMS
PHONE: (440) 354-8000

EAST OHIO GAS COMPANY
1201 EAST 55TH STREET
CLEVELAND, OHIO 44103
ATTN: PAUL ARENDASH
PHONE: (216) 736-6675

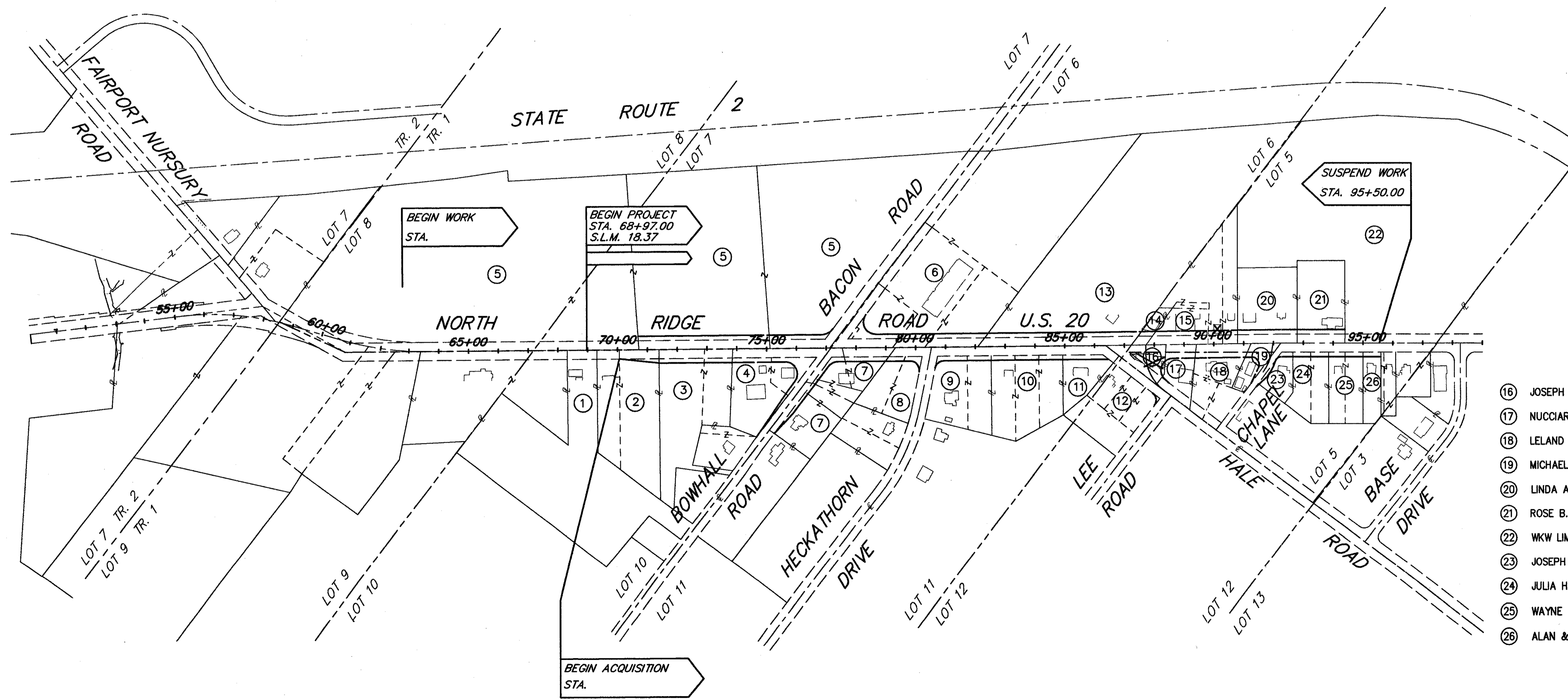
CITY OF PAINESVILLE (ELECTRIC)
P.O. BOX 601
PAINESVILLE, OHIO 44077
ATTN: THOMAS GREEN
PHONE: (440) 352-9301

* THE LOCATION OF THE UNDERGROUND UTILITIES SHOWN ON THE PLANS ARE AS OBTAINED FROM THE OWNERS OF THE UTILITY AS REQUIRED BY SECTION 153.64 O.R.C.

NOTE: TEMPORARY RIGHT-OF-WAY AGREEMENTS, WORK AGREEMENTS AND EASEMENTS FOR UTILITIES REQUIRED FOR THIS PROJECT ARE NOT SHOWN ON THIS SHEET. THIS INFORMATION IS SHOWN ON THE DETAILED DRAWINGS.

- ① WILLIAM R. & ROSE M. MORSE
- ② CAMELOT MANAGEMENT INC.
- ③ FRATERNAL ORDER OF EAGLES NO. 2278
- ④ WILLIAM C. HOOKER, JR.
- ⑤ FISHER FOODS
- ⑥ CONSOLIDATED INVESTMENT CORP.
- ⑦ WEC
- ⑧ JTS PROPERTIES, INC.
- ⑨ SANDRA A. SAJNER
- ⑩ PATRICIA A. LEHMAN
- ⑪ A.A.K. CORP.
- ⑫ NORMAN B. & RUTH A. NICHOLS
- ⑬ MARGARET COTTER 2/3 INT. ETAL 1/9
- ⑭ MARGARET I. COTTER TRUST
- ⑮ THE NEMETH COMPANY

- ⑯ JOSEPH & GEORGE SCHULTZ
- ⑰ NUCCIARONE LAND CO.
- ⑱ LELAND B. & SUZANNE G. OKERWALL
- ⑲ MICHAEL D. & DEBORAH ADAMS
- ⑳ LINDA A. TALBOT
- ㉑ ROSE B. SHEPARD & DOROTHY & J. LAKATOS
- ㉒ WKW LIMITED LIABILITY CO.
- ㉓ JOSEPH LACARE
- ㉔ JULIA H. TECIL & JULIE M. TECIL
- ㉕ WAYNE D. TECIL & JULIA H. TECIL
- ㉖ ALAN & KATHLENE KLAMMER



H:\1998\98404.dwg\RWP.M1.dwg 12/28/1999 03:11:10 PM EST