

8-20  
E #

CC-4 #3

# STATE OF OHIO DEPARTMENT OF TRANSPORTATION U.S. ROUTE 20 BRIDGE OVER THE GRAND RIVER

BRF-69(16)

F.H.W.A. REGION	STATE	PROJECT
5	OHIO	BRF-69(16)

82  
86

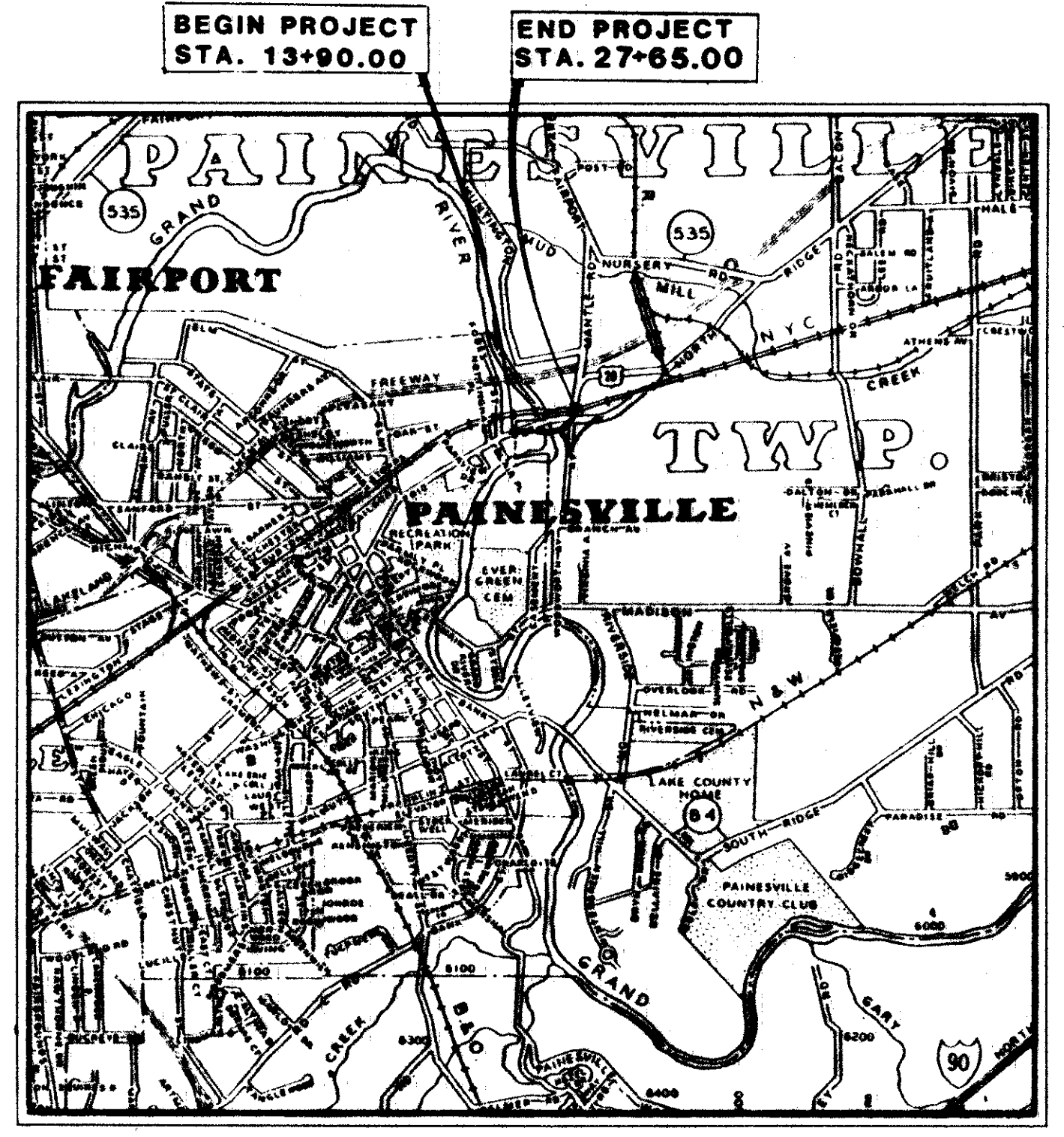
LAKE COUNTY  
LAK-20-17.14

### CONVENTIONAL SIGNS


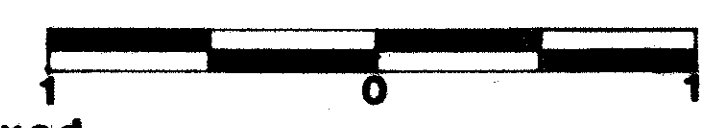
PROPERTY LINE	IN EXISTING FENCE	X	X
COMMON OWNERSHIP LINE		Z	Z
ORIGINAL TOWNSHIP LOT LINE		- - - - -	- - - - -
CORPORATION LINE		- - - - -	- - - - -
CENTER LINE		- - - - -	- - - - -
RIGHT OF WAY LINE EXISTING	PROPOSED	R/W	TEMPORARY T
LIMITED ACCESS LINE (EXISTING)		LA	LA
LIMITED ACCESS AND RIGHT OF WAY LINE (EXISTING)		LA/RW	
SEWER EASEMENT LINE		S	S
FENCE LINE EXISTING	PROPOSED	X	X
GUARD RAIL EXISTING	PROPOSED	U	U
RAILROAD EXISTING	PROPOSED		
TREES		(Tree symbol)	(Tree symbol)
UTILITY POLES LIGHT	TELEPHONE	POWER	COMBINATION
OIL LINE		0	0
WATER LINE EXISTING	PROPOSED	W	W
GAS LINE		/	/
CONDUITS ELECTRICAL	TELEPHONE		
FIRE HYDRANT EXISTING	PROPOSED	(Hydrant symbol)	(Hydrant symbol)
STORM SEWER EXISTING	PROPOSED	S	S
SANITARY SEWER EXISTING	PROPOSED	San	San
CATCH BASIN OR INLET EXISTING	ADJUSTED TO GRADE	PROPOSED	PROPOSED
MANHOLE EXISTING	ADJUSTED TO GRADE	PROPOSED	PROPOSED
UTILITY VALVE		0	0
EXISTING SIGNS		+	+

### INDEX OF SHEETS

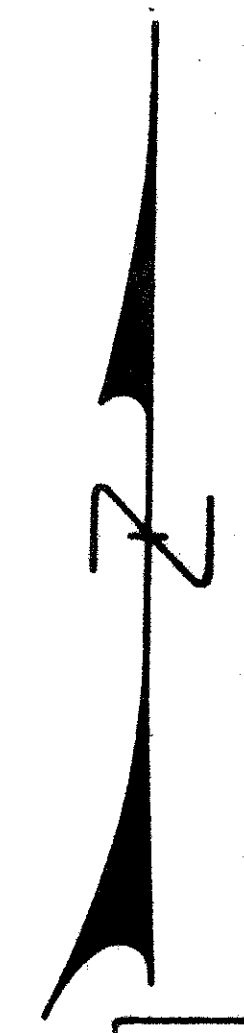

TITLE	SHEET
TITLE PAGE	
CENTERLINE SURVEY	1
PROPERTY MAP	2
SUMMARY OF ADDITIONAL RIGHT OF WAY	3
RIGHT OF WAY MAP	4



LOCATION MAP  
SCALE IN MILES



### SCALES



**48 HOURS  
BEFORE YOU DIG  
CALL  
OHIO UTILITIES  
PROTECTION SERVICE  
800-362-2764**

Approved \_\_\_\_\_  
Date \_\_\_\_\_ District Deputy Director of Transportation

Approved \_\_\_\_\_  
Date \_\_\_\_\_

PLANS PREPARED BY:  
**WOODRUFF, INC.**  
CONSULTING ENGINEERS  
CLEVELAND OHIO

Project: \_\_\_\_\_  
Date of Letting \_\_\_\_\_ 19\_\_\_\_ Contract No. \_\_\_\_\_

**DEPARTMENT OF TRANSPORTATION  
FEDERAL HIGHWAY ADMINISTRATION**

APPROVED: \_\_\_\_\_

DIVISION ADMINISTRATOR \_\_\_\_\_ DATE \_\_\_\_\_

U.S. 20 OVER GRAND RIVER

82