

NON-CONVENTIONAL SIGNS
 Sign Limits -----

- Inlets And Catch Basins: Existing
- Temporary Right of Way -----T-----
- Right of Way (only) -----R/W-----
- Limited Access & Right of Way -----LA&RW-----
- Existing Right of Way -----
- Property Line -----P-----
- (in existing fence) -----x-----P-----x-----
- Guardrail(existing) ----- (proposed) -----
- Streams -----
- Cable Median Barrier -----
- Concrete Median Barrier -----
- Concrete Median Barrier Drainage Slot -----
- Existing Electric Light Standards ----- or -----
- Existing Power Box -----
- Existing Pavement =====
- Shoulder Widening [XXXXXXXX]
- Manholes: Existing -----
- Valves -----
- County Line -----
- Township Line -----
- Section Line -----
- Corporation Line -----
- Fence Line(existing) -----x-----x----- (proposed) -----x-----x-----
- Center Line ----- 352 ----- 353 -----
- Utility Lines: Gas ----- G -----
- Storm Sewer ----- S -----
- Sanitary ----- SAN -----
- Electric ----- E -----

MICROFILMED
 SEP 26 1994

STATE OF OHIO
 DEPARTMENT OF TRANSPORTATION

LAK-2-5.96

CITY OF WILLOUGHBY / CITY OF MENTOR /
 PAINESVILLE TOWNSHIP
 LAKE COUNTY F-73 (73)

CALC BY DATE	LAK-2-5.96	OHIO	1 31
CHKD BY DATE	F-73 (73)	FHWA REGION 5	
		FEDERAL PROJECT	

LIMITED ACCESS

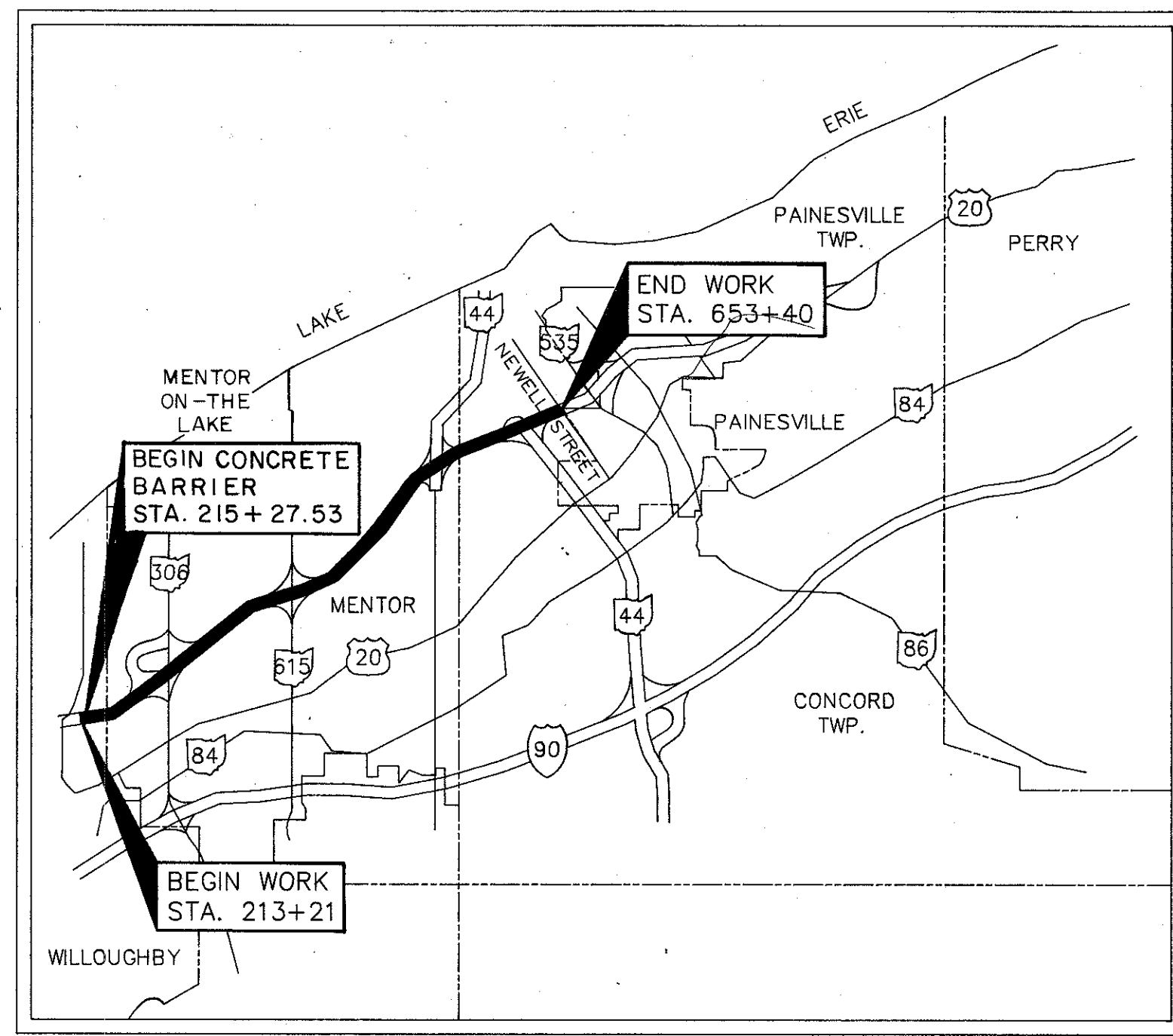
This improvement is especially designed for through traffic and has been declared a limited access highway or freeway by action of the Director in accordance with the provisions of Section 5511.02 of the Revised Code of Ohio.

1989 SPECIFICATIONS

The standard specification of The State of Ohio, Department of Transportation, including changes and supplemental specifications listed in the proposal shall govern this improvement.

I hereby approve these plans and declare that the making of this improvement will not require the closing to traffic of the highway and that provisions for the maintenance and safety of traffic will be as set forth on the plans and estimates.

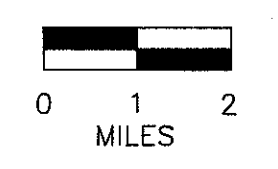
UNDERGROUND UTILITIES
 2 WORKING DAYS
 BEFORE YOU DIG
 CALL 800-362-2762 (TOLL FREE)
 OHIO UTILITIES PROTECTION SERVICES
 NON-MEMBERS
 MUST BE CALLED DIRECTLY



INDEX OF SHEETS


DESCRIPTION	SHEET NO.
TITLE SHEET	1
SCHEMATIC PLAN & DESIGN DESIGNATION	2-3
TYPICAL SECTIONS	4-6
GENERAL NOTES	7, 8, 8A
GENERAL SUMMARY	9-9A
SUB-SUMMARY	10
MISC. DETAILS	11-14, 14A
PLANS	15-31

LOCATION MAP



Portion to be improved -----
 State & Federal Routes -----
 Other Roads -----

SCALE



SUPPLEMENTAL SPECIFICATIONS	
802 04-13-90	:

	City Of Willoughby	City Of Mentor	Painesville Township	TOTALS
Begin Project	---	---	---	---
End Project	---	---	---	---
Length of Project	0.00 L.F. 0.000 MI.	0.00 L.F. 0.000 MI.	0.00 L.F. 0.000 MI.	0.00 L.F. 0.000 MI.
Begin Work	Sta. 213+21	Sta. 221+27.50	Sta. 586+22.12	Sta. 213+21
End Work	Sta. 221+27.50	Sta. 586+22.12	Sta. 653+40	Sta. 653+40
Gross Length of Work	806.50 L.F. 0.153 Mi.	36,494.62 L.F. 6.912 Mi.	6,717.88 L.F. 1.272 Mi.	44,019.00 L.F. 8.337 Mi.
Additions &/or Deductions		+ 18.46 L.F.		+ 18.46 L.F.
Length of Work	806.50 L.F. 0.153 Mi.	36,513.08 L.F. 6.915 Mi.	6,717.88 L.F. 1.272 Mi.	44,037.46 L.F. 8.340 Mi.

SUPPLEMENTAL PRINTS OF STANDARD CONSTRUCTION DRAWINGS			
GR-1	1-11-85	TC-35.10	8-29-84
GR-2B	2-5-82	MT-95.30	10-10-88
GR-4	2-5-82		
MC-9	1-30-84		
MC-11	8-1-78		
MC-5	6-12-75		
HL-10.31	5-1-87		
HL-20.11	5-1-87		
HL-20.13	5-1-87		
HL-60.21	5-1-87		


Approved Martin A. Gallito
 Date 6-28-90 District Deputy Director of Transportation

Approved B. D. Haskins
 Date 6/29/90 Engineer, Bureau of Bridges and Structural Design

Approved Theodore J. Stitt
 Date 7/6/90 Deputy Director of Planning and Design

Approved Bernard B. Hurst
 Date 7-16-90 Director, Department of Transportation

Plan Prepared By:
 BURGESS & NIPLE, LIMITED
 ENGINEERS AND ARCHITECTS
 100 WEST ERIE STREET
 PAINESVILLE, OHIO
 FOR THE STATE OF OHIO



Project: LAK-2-5.96
 Date of Letting 19__ Contract No. ____

DEPARTMENT OF TRANSPORTATION
 FEDERAL HIGHWAY ADMINISTRATION
 APPROVED:
 DIVISION ADMINISTRATOR DATE