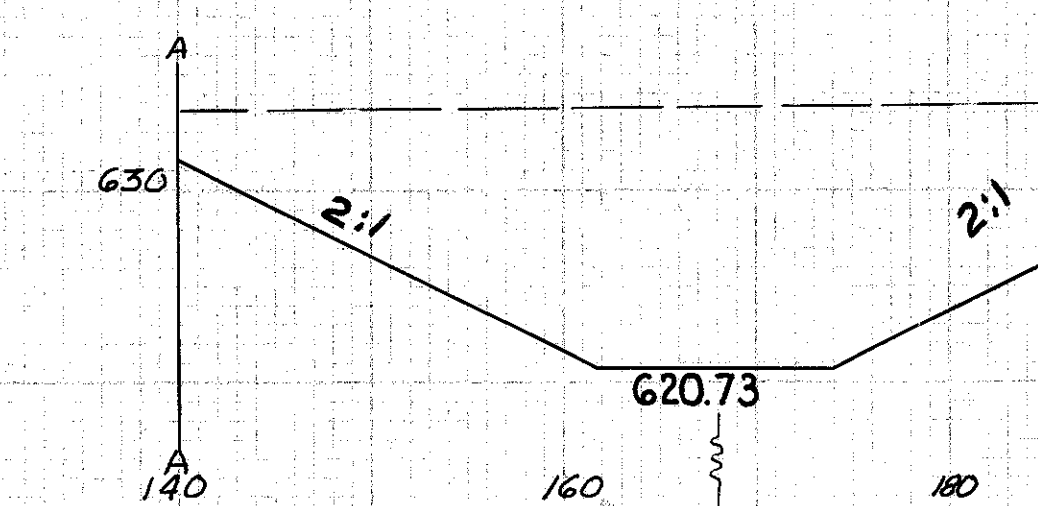
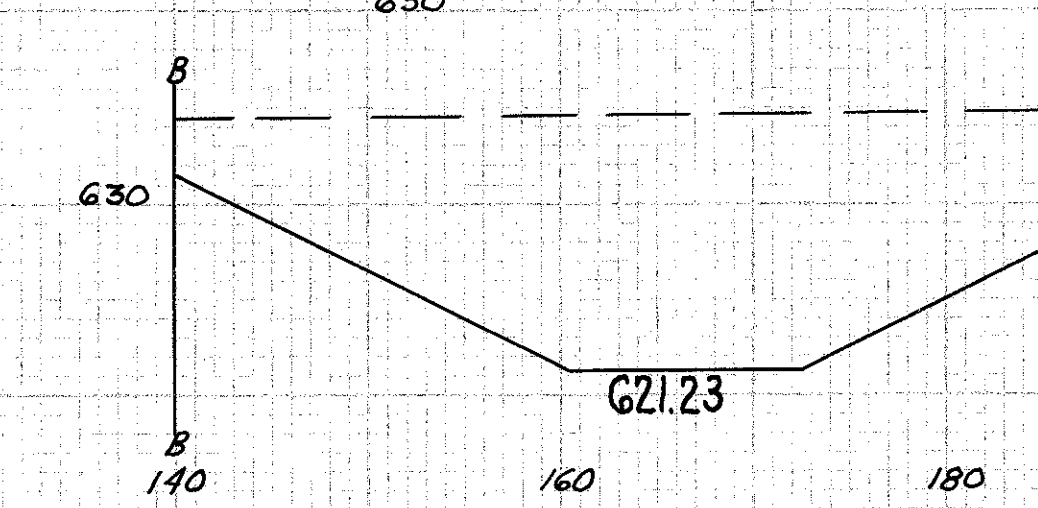
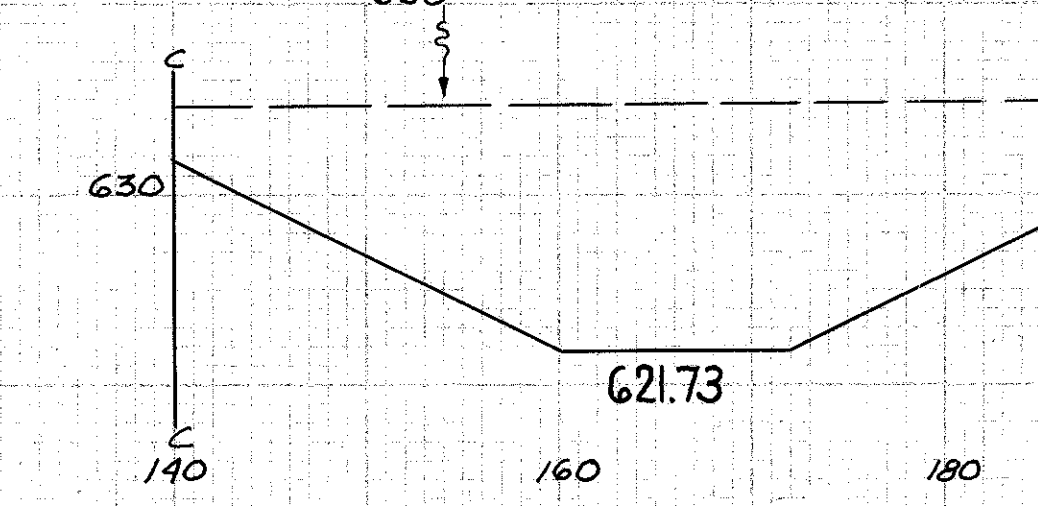
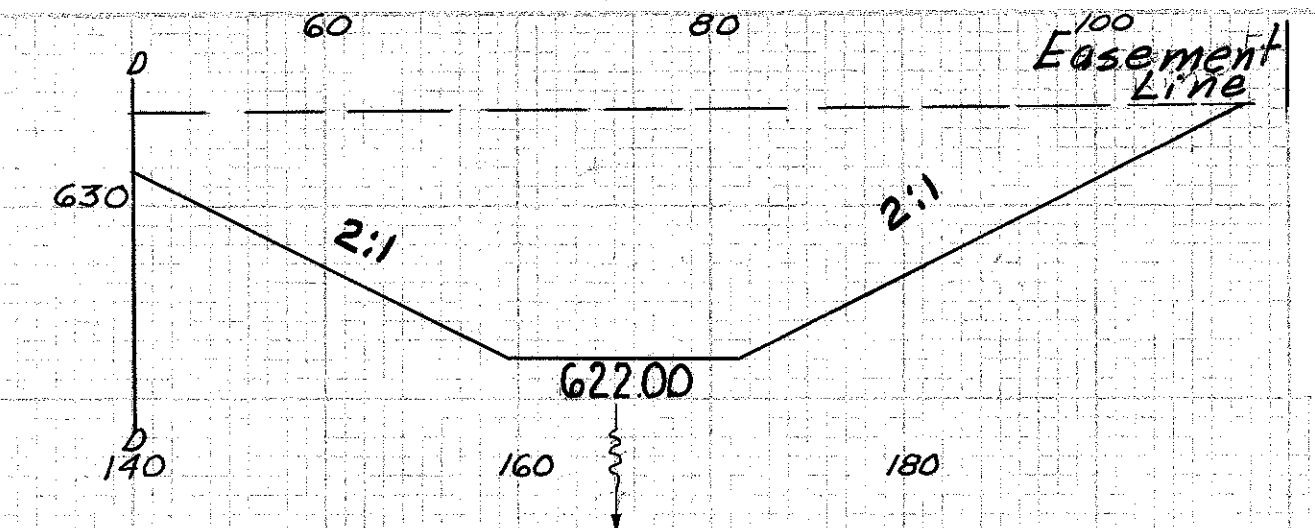
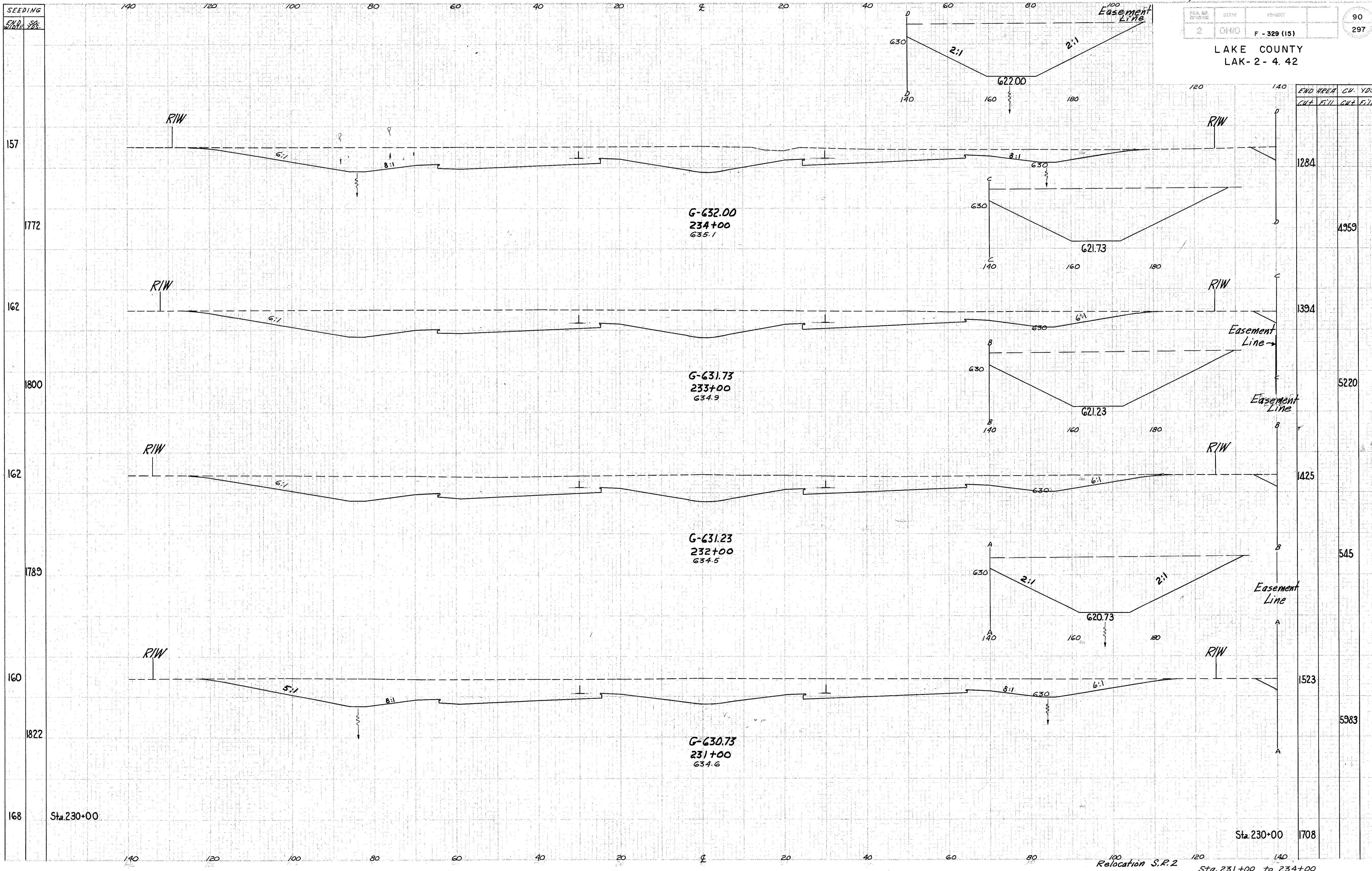


SEEDING
END AREA
SUBS.

PGA. NO.	STATE	PROJECT	90
2	OHIO	F - 329 (15)	297

LAKE COUNTY
LAK-2-4.42



END AREA	CU. YDS.	
	CUT	FILL
1284		
4959		
1394		
5220		
1425		
545		
1523		
5983		
1708		

Sta. 230+00

Sta. 230+00

Relocation S.R. 2
Sta. 231+00 to 234+00