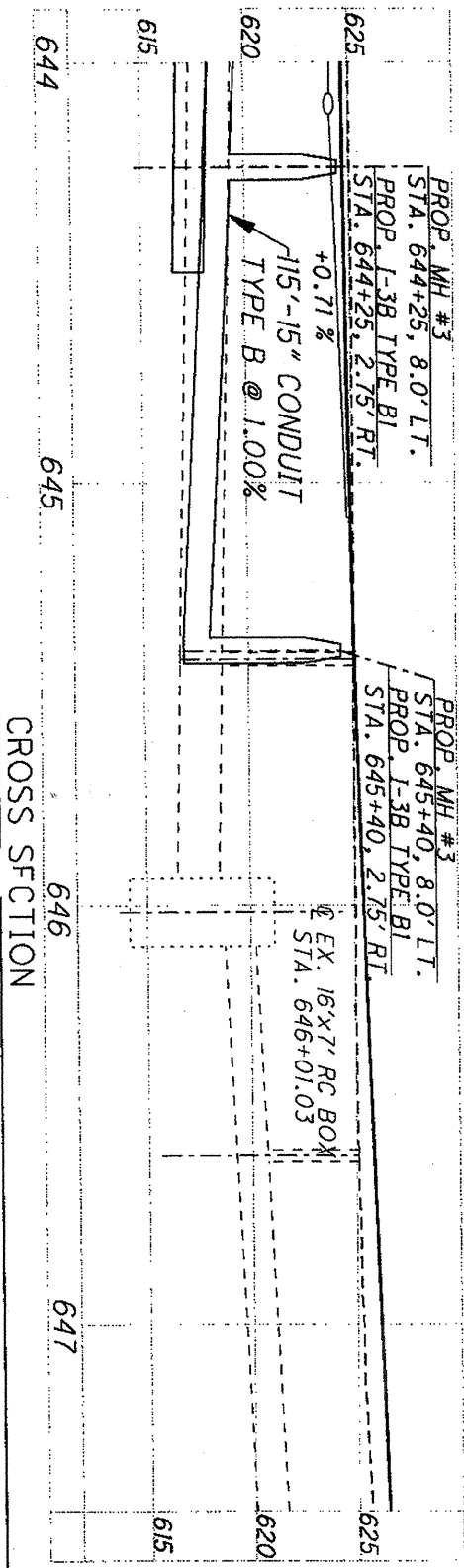
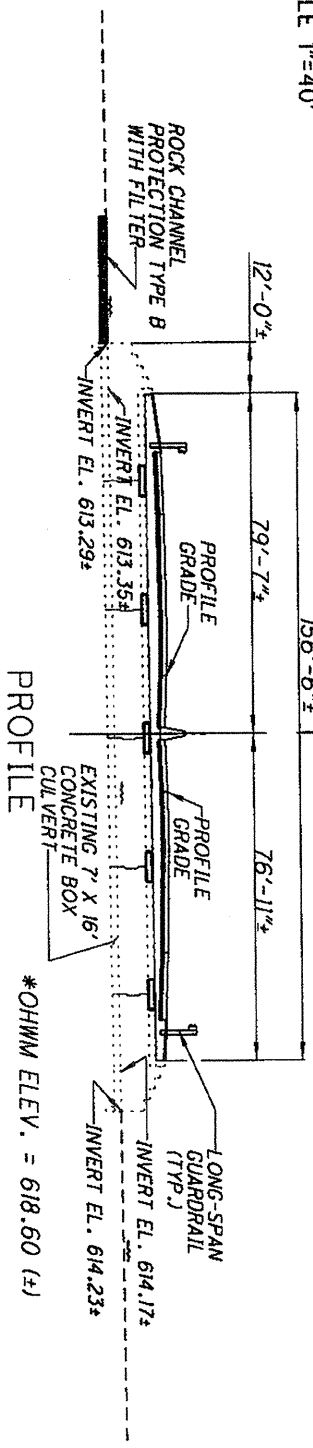
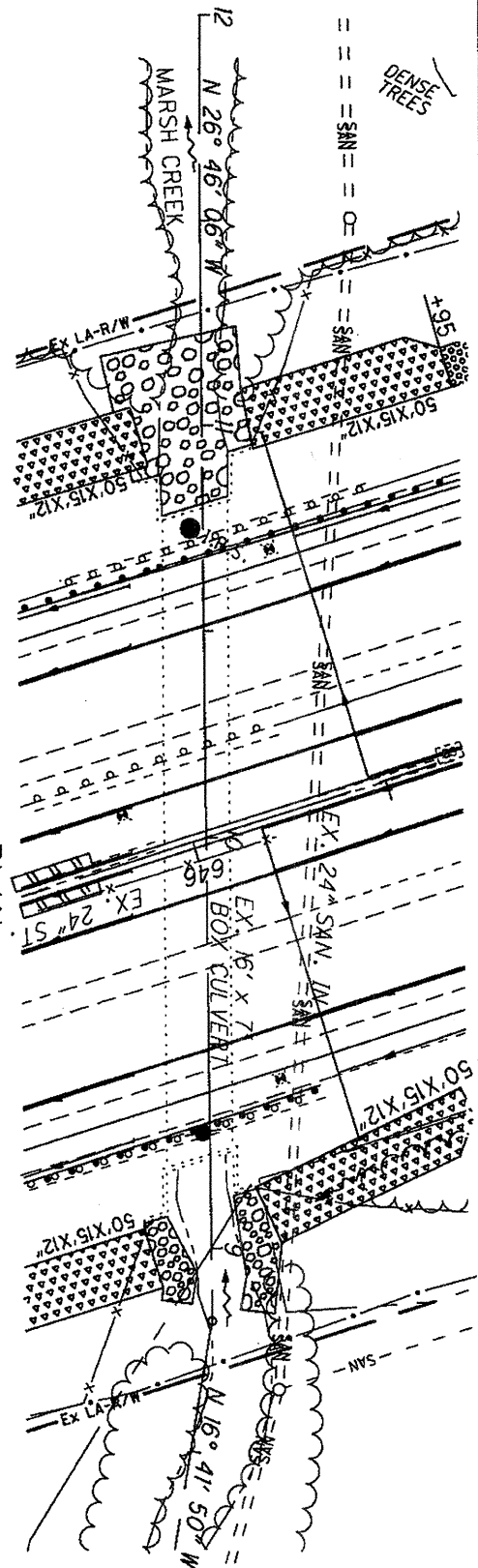


PLAN SCALE 1"=40'
 PROFILE SCALE 1"=40'
 CROSS SECTION
 HORIZ. SCALE 1"=40'



*OHWM ELEV. = 618.60 (+)



LAK-2-3.32 AND LAK-2-7.76 PID 13486 AND 79545
 PROPOSED IMPACTS FOR STREAM NO. 6
 MARSH CREEK STA. 646+04