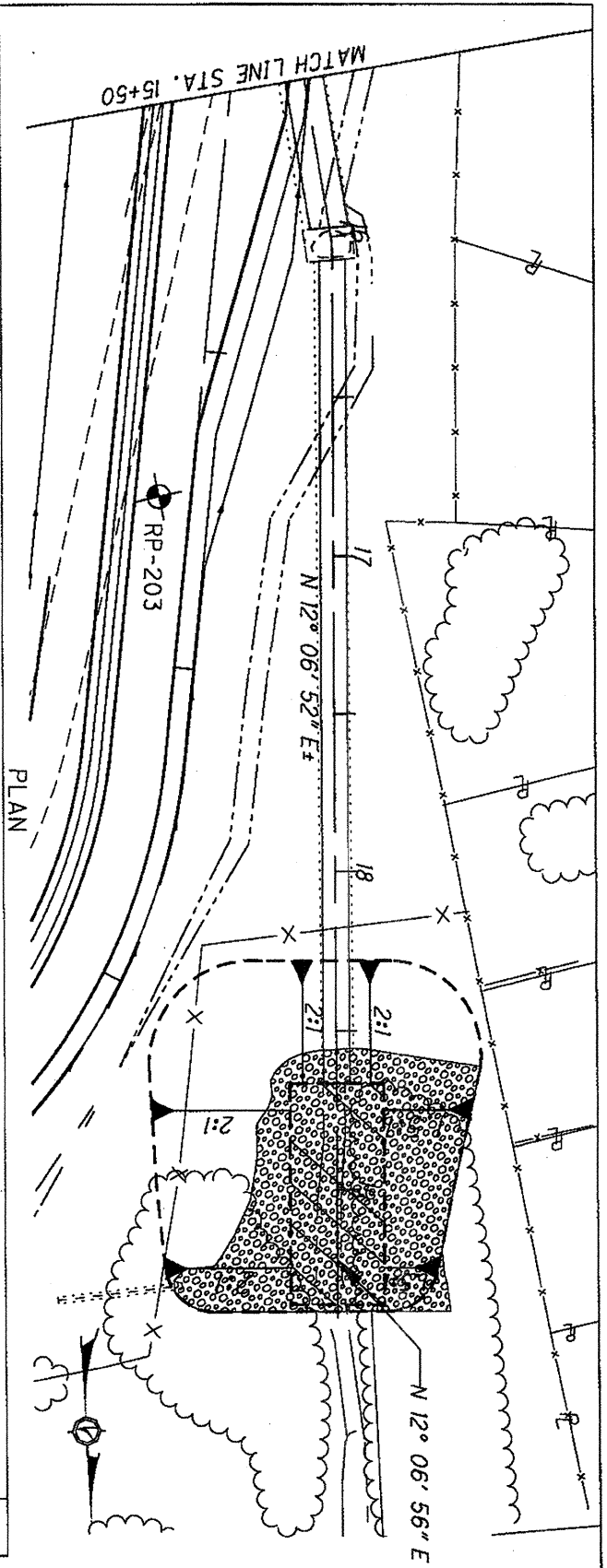
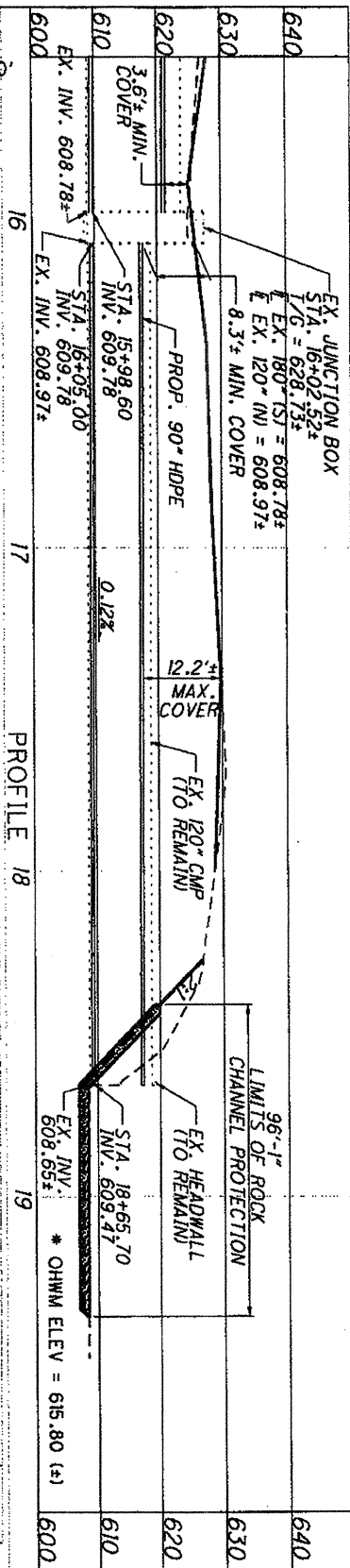



PLAN SCALE 1"=50'
 PROFILE SCALE 1"=50'
 CROSS SECTION HORIZ. SCALE 1"=50'



LAK-2-3.32 AND LAK-2-7.76 PID 13486 AND 79545
 PROPOSED IMPACTS FOR STREAM NO. 2
 UNNAMED STREAM STA. 308+66
 STA. 15+50 TO STA. 19+50