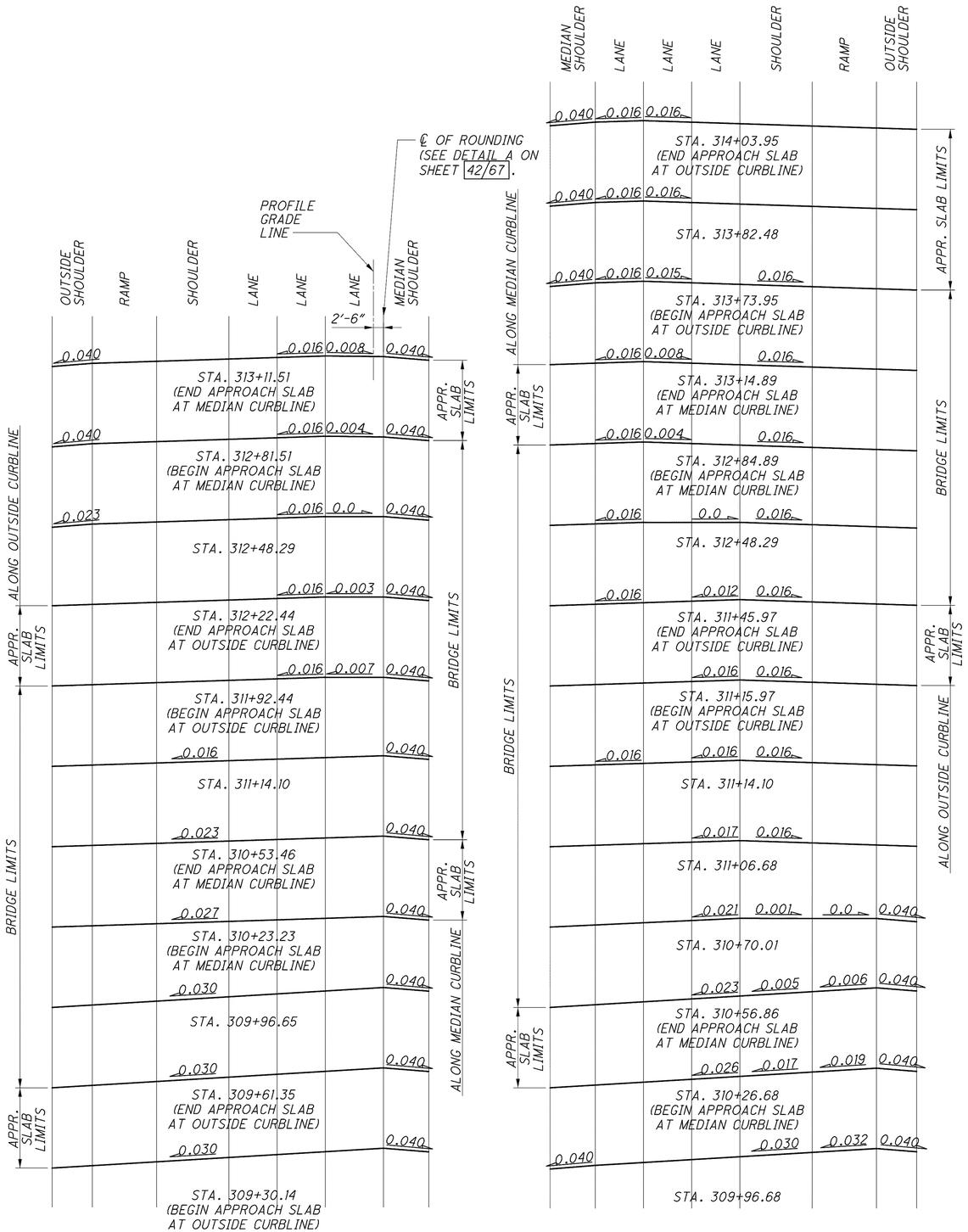

LEFT STRUCTURE (WB)

RIGHT STRUCTURE (EB)

PAVEMENT TRANSITION DIAGRAM

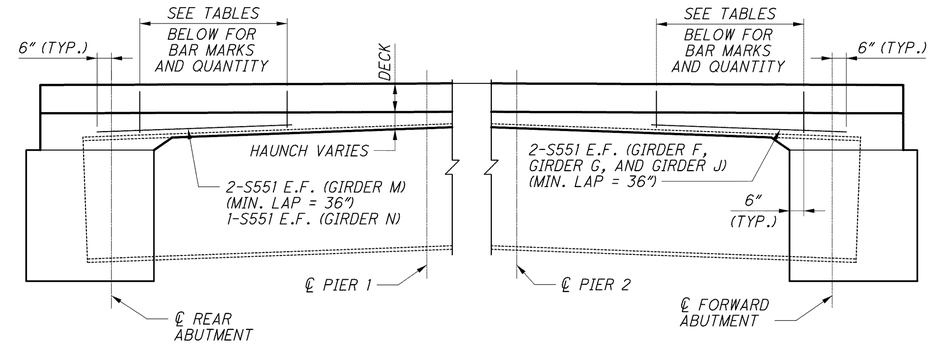

DECK ELEVATION

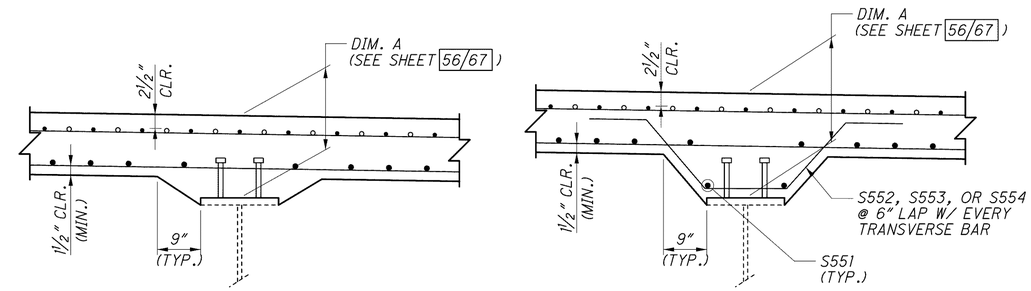

WITHOUT HAUNCH REINFORCING

WITH HAUNCH REINFORCING

DECK HAUNCH DETAIL

LEFT STRUCTURE			
HAUNCH REINFORCEMENT BAR MARK TABLE			
LOCATION	TOTAL LENGTH ALONG GIRDER (℄ BRG. TO ℄ BRG.)		
	1.5 FT TO 175.0 FT	175.0 FT TO 185.0 FT	185.0 FT TO 219.5 FT
GIRDER B, C, D, & E	NONE	NONE	NONE
GIRDER F			S552
GIRDER G		S552	S554
NUMBER PER GIRDER	NONE	20	70

RIGHT STRUCTURE					
HAUNCH REINFORCEMENT TABLE					
LOCATION	TOTAL LENGTH ALONG GIRDER (℄ BRG. TO ℄ BRG.)				
	1.5 FT TO 20.0 FT	20.0 FT TO 40.0 FT	40.0 FT TO 180.0 FT	180.0 FT TO 210.0 FT	210.0 FT TO 219.5 FT
GIRDER J	NONE	NONE	NONE	S552	NONE
GIRDER K & L				NONE	
GIRDER M	S554	S553			
GIRDER N	S553	NONE			
GIRDER P	NONE				
NUMBER PER GIRDER	38	40	NONE	61	NONE

NOTES

1. FOR ADDITIONAL DECK REINFORCEMENT DETAILS, SEE SHEETS 55/67 THRU 57/67.
2. FOR LIST OF ABBREVIATIONS, SEE SHEET 4/67.

DESIGN AGENCY
PARSONS BRINCKERHOFF QUADE & DOUGLAS, INC.
614 W. SUPERIOR AVE., SUITE 400
CLEVELAND, OHIO 44113

DESIGNED	DRAWN	REVIEWED	DATE
BMG	NAL	RJO	6-19-08
CHECKED	REVISED	STRUCTURE FILE NUMBER	
PWP		4300572(L) 4300602(R)	

PAVEMENT TRANSITION AND HAUNCH REINFORCEMENT DETAILS
BRIDGE NO. LAK-2-0400 L&R
STATE ROUTE 2 OVER VINE STREET

LAK-2-3.32
PID No. 13486

J:\LAK\13486\bridge\LAK002_0400C\sheets\002_0400CSD010.dgn 03-JUL-2008 1:53PM lintn