

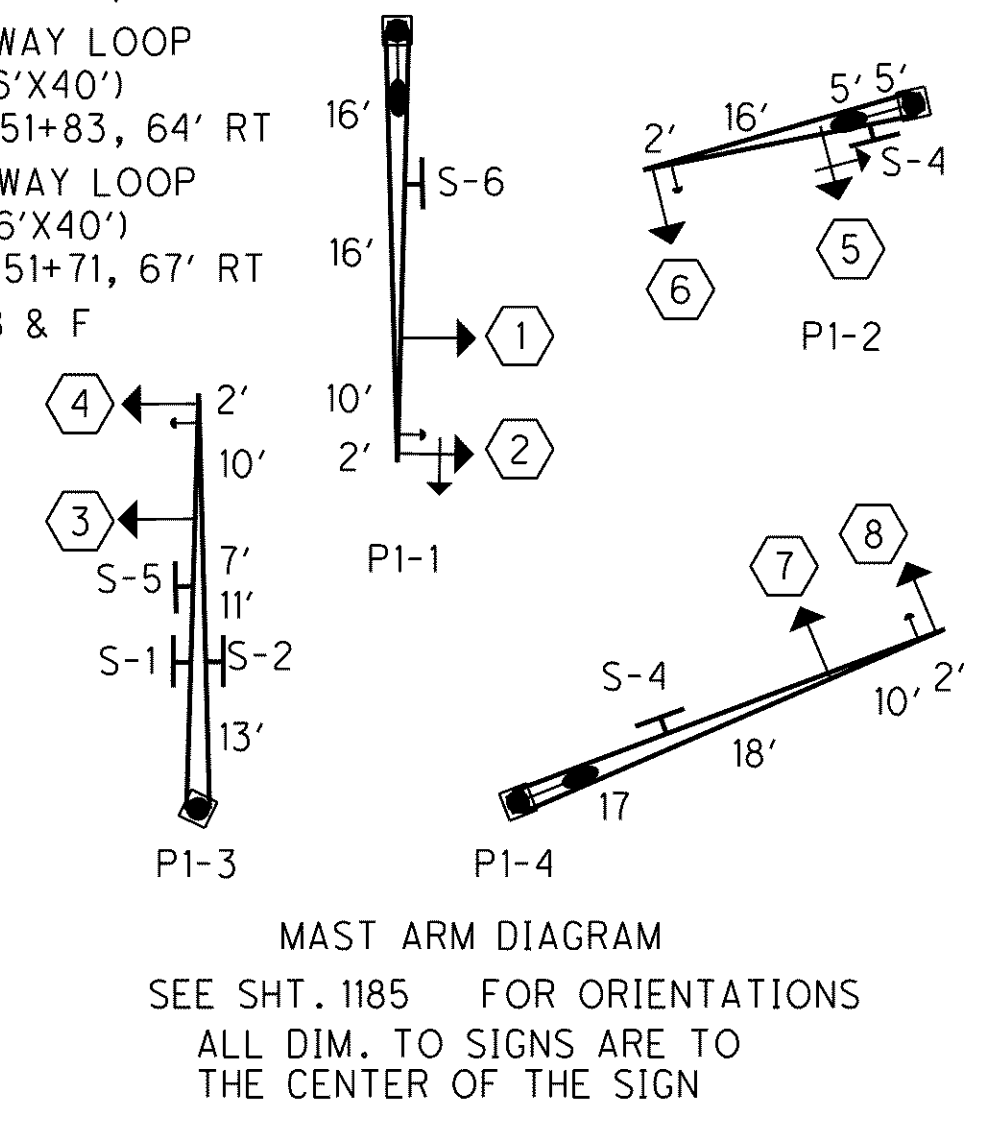
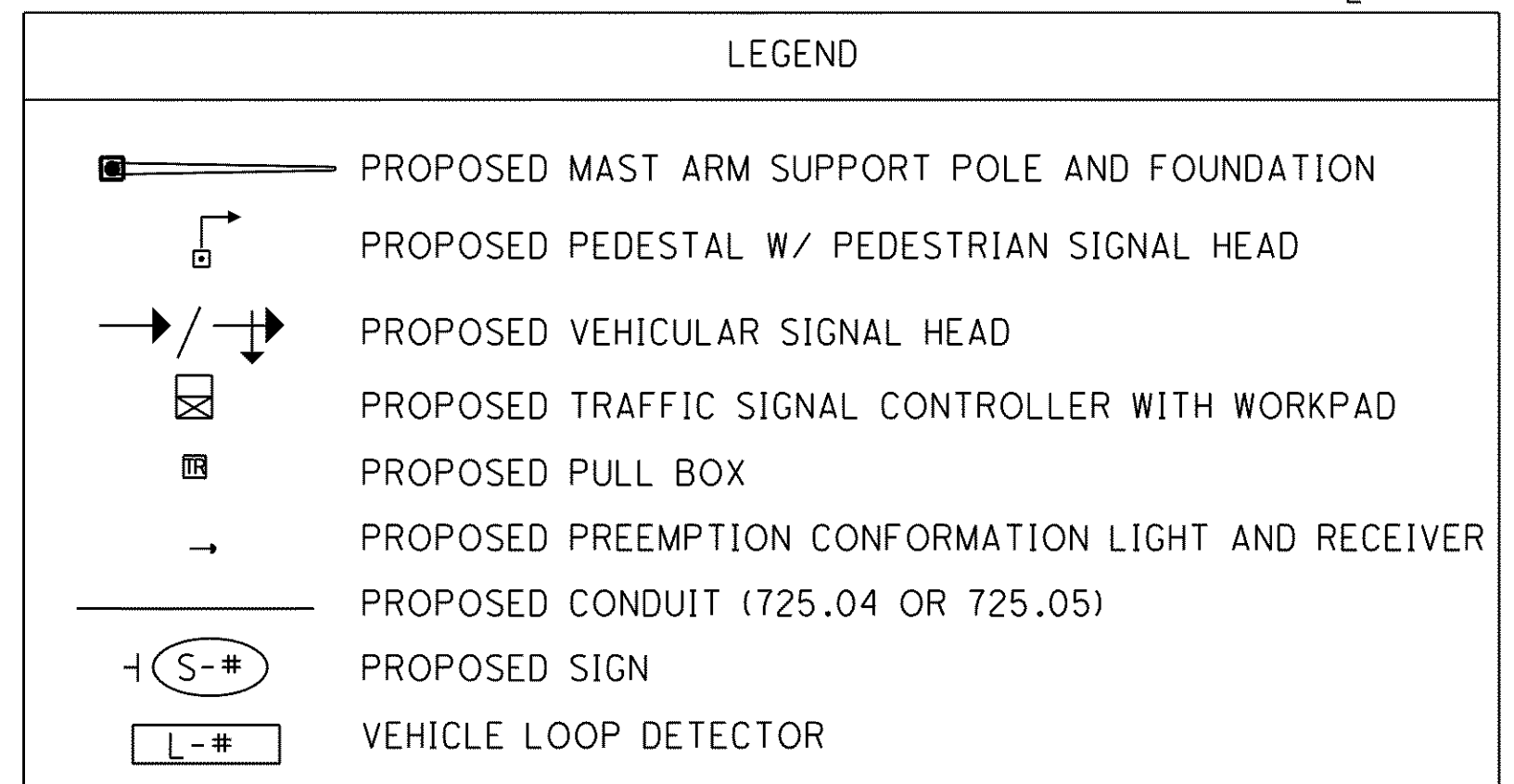
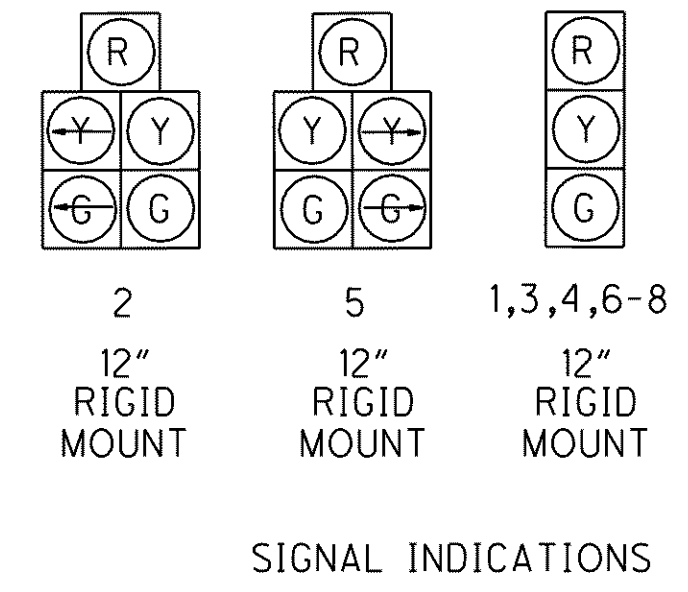
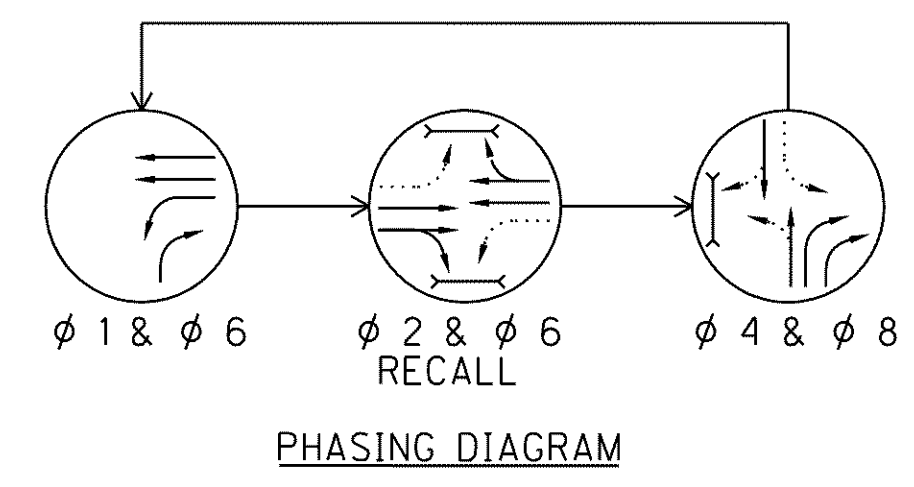
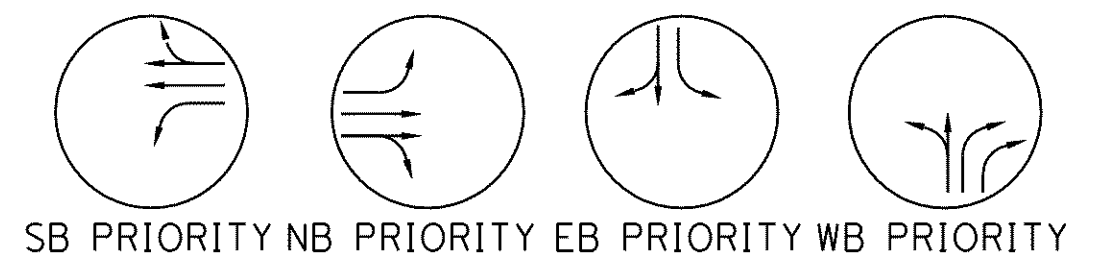
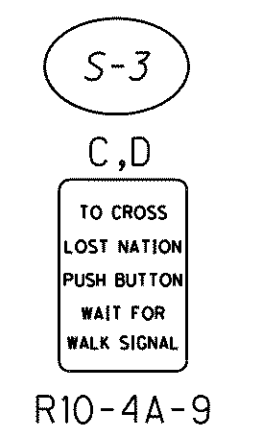
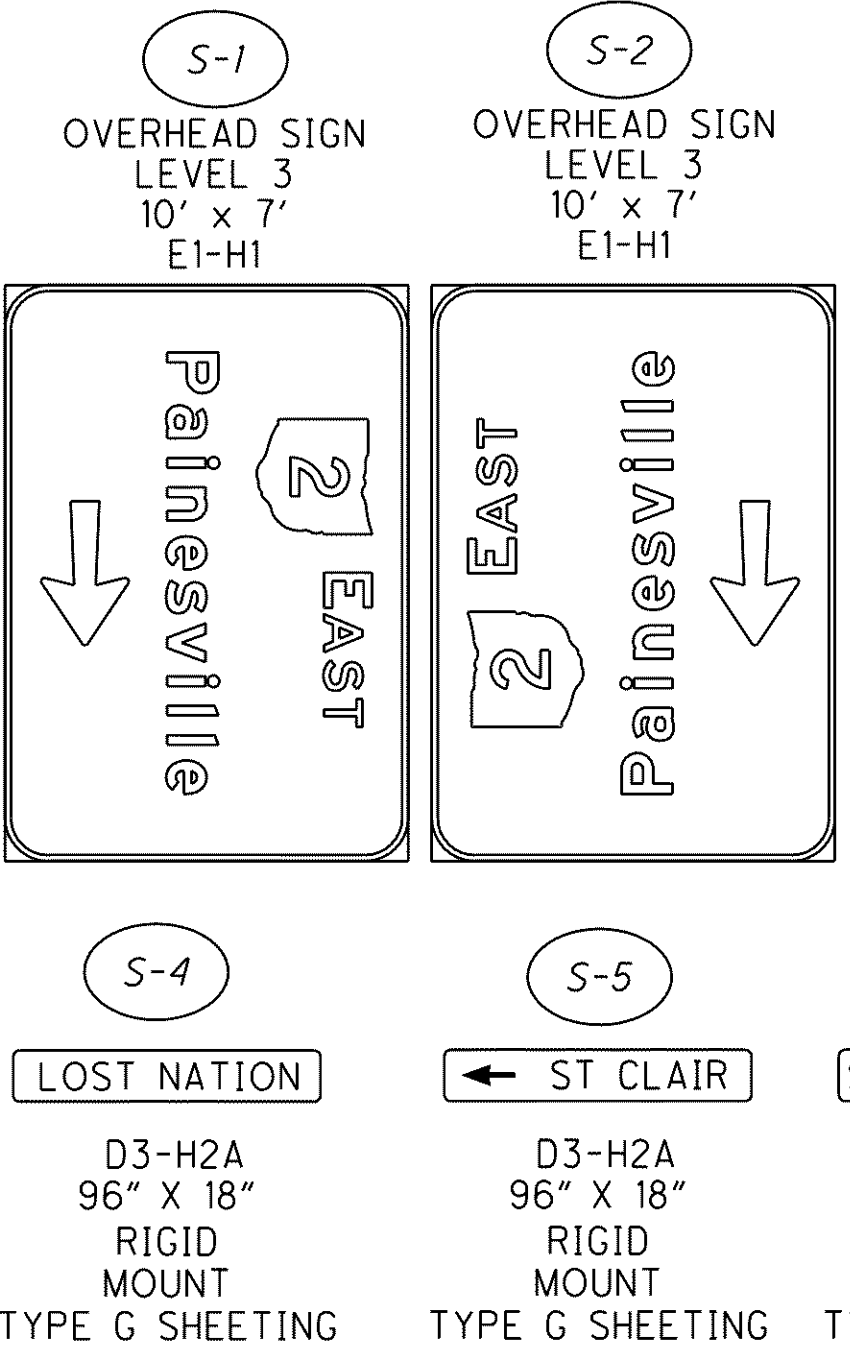
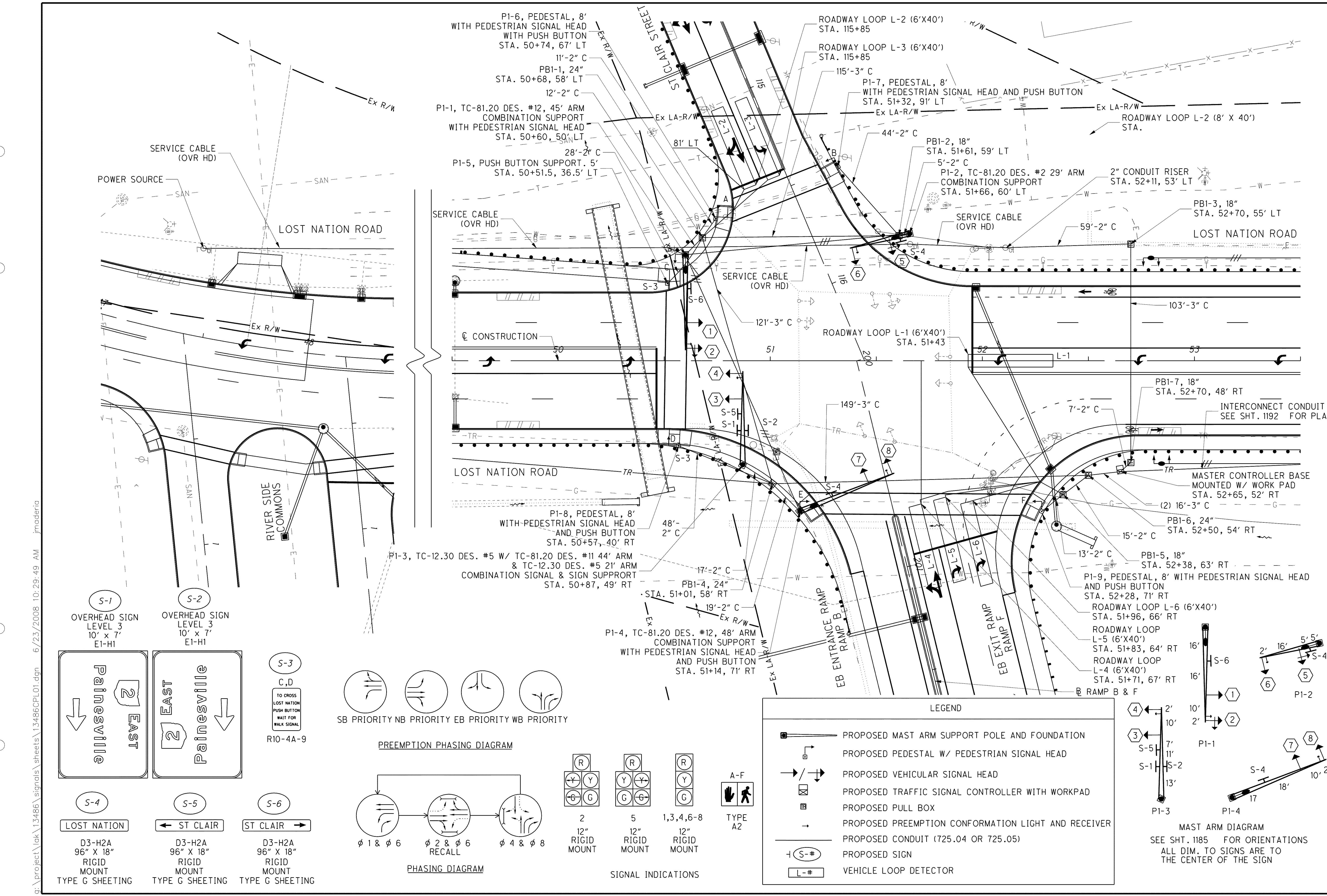
0 10 20 40
HORIZONTAL SCALE IN FEET

CALCULATED DRJ CHECKED TMD

TRAFFIC SIGNAL PLAN
LOST NATION ROAD AND EASTBOUND RAMP

LAK-2-3.32

1183
1679



o:\project\lak\13486\signals\sheet\13486CPL01.dgn 6/23/2008 10:29:49 AM jimaderia