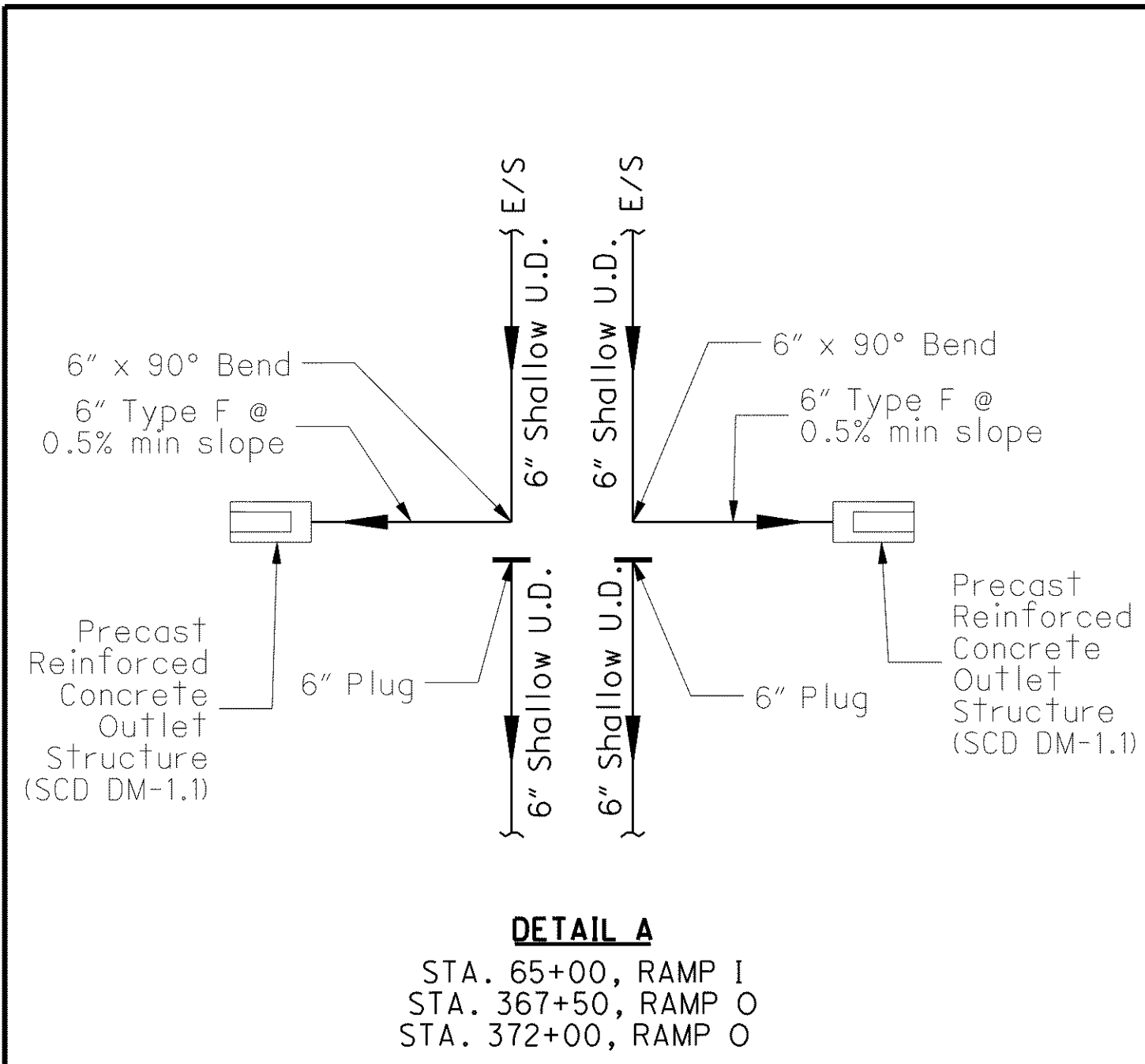
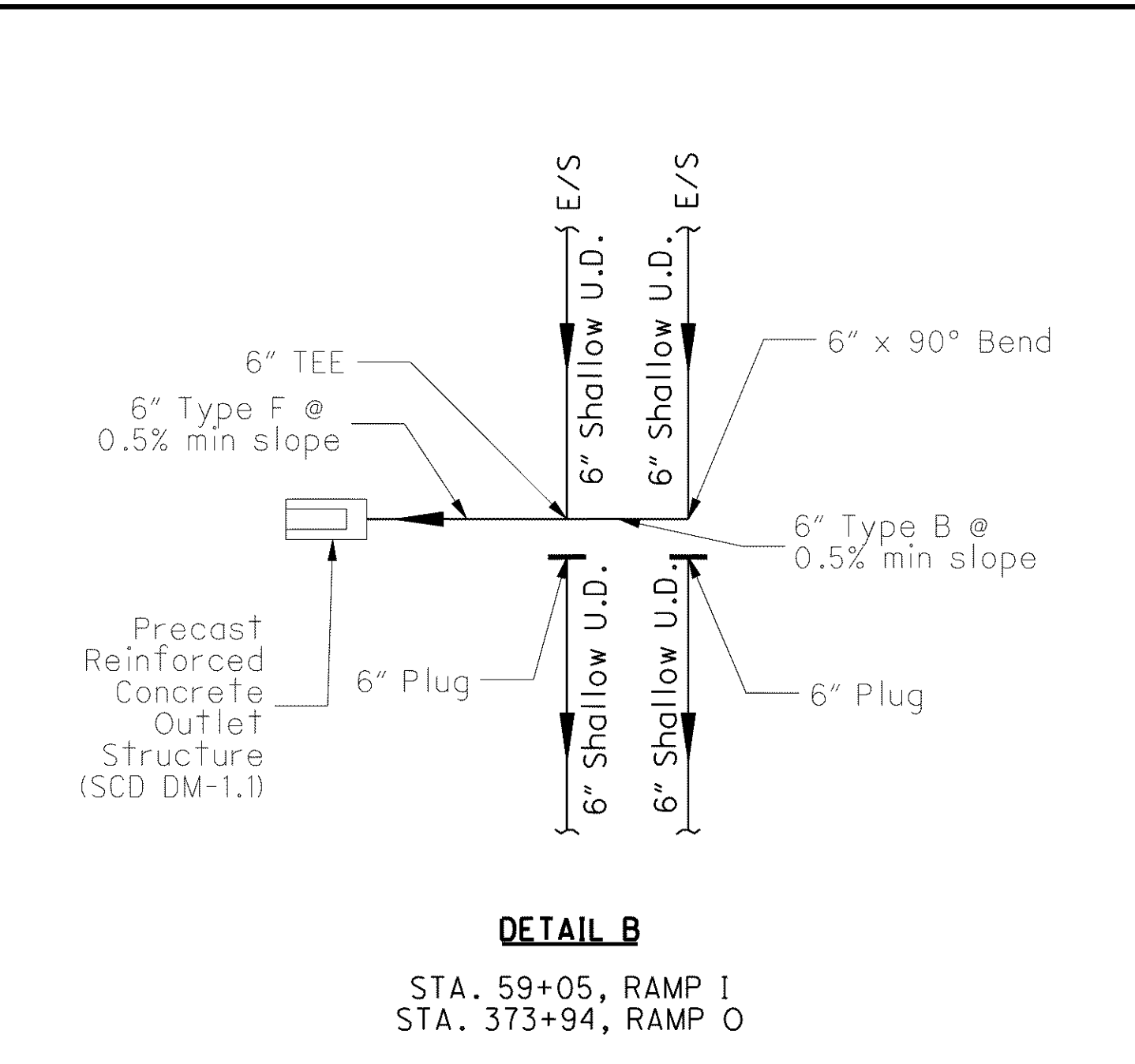


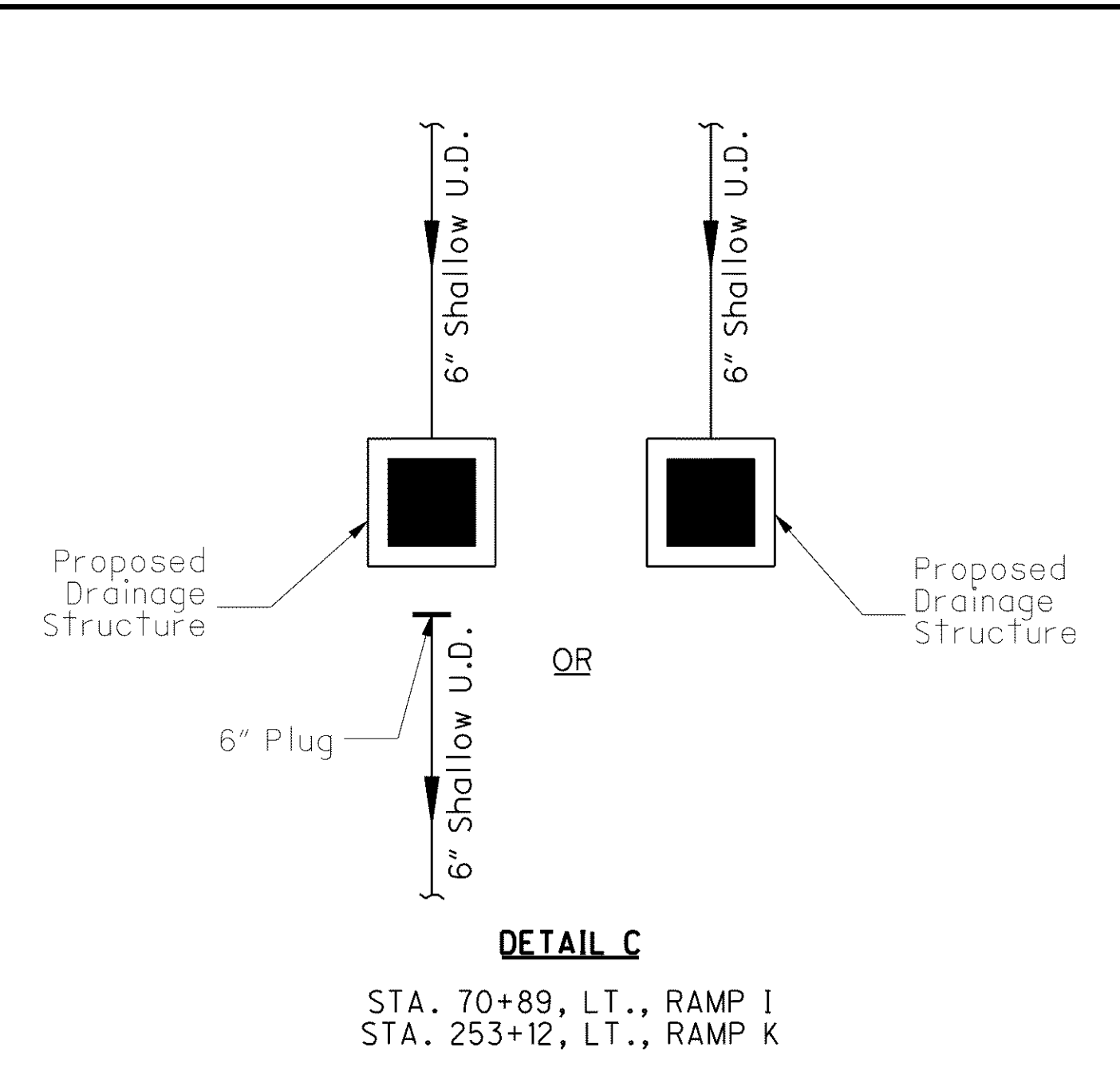
\\Akrn01\Data\Civil\2004108\00\13486\drainage\sheets\13486DD100.dgn 6/16/2008 9:56:30 AM mmoellendick



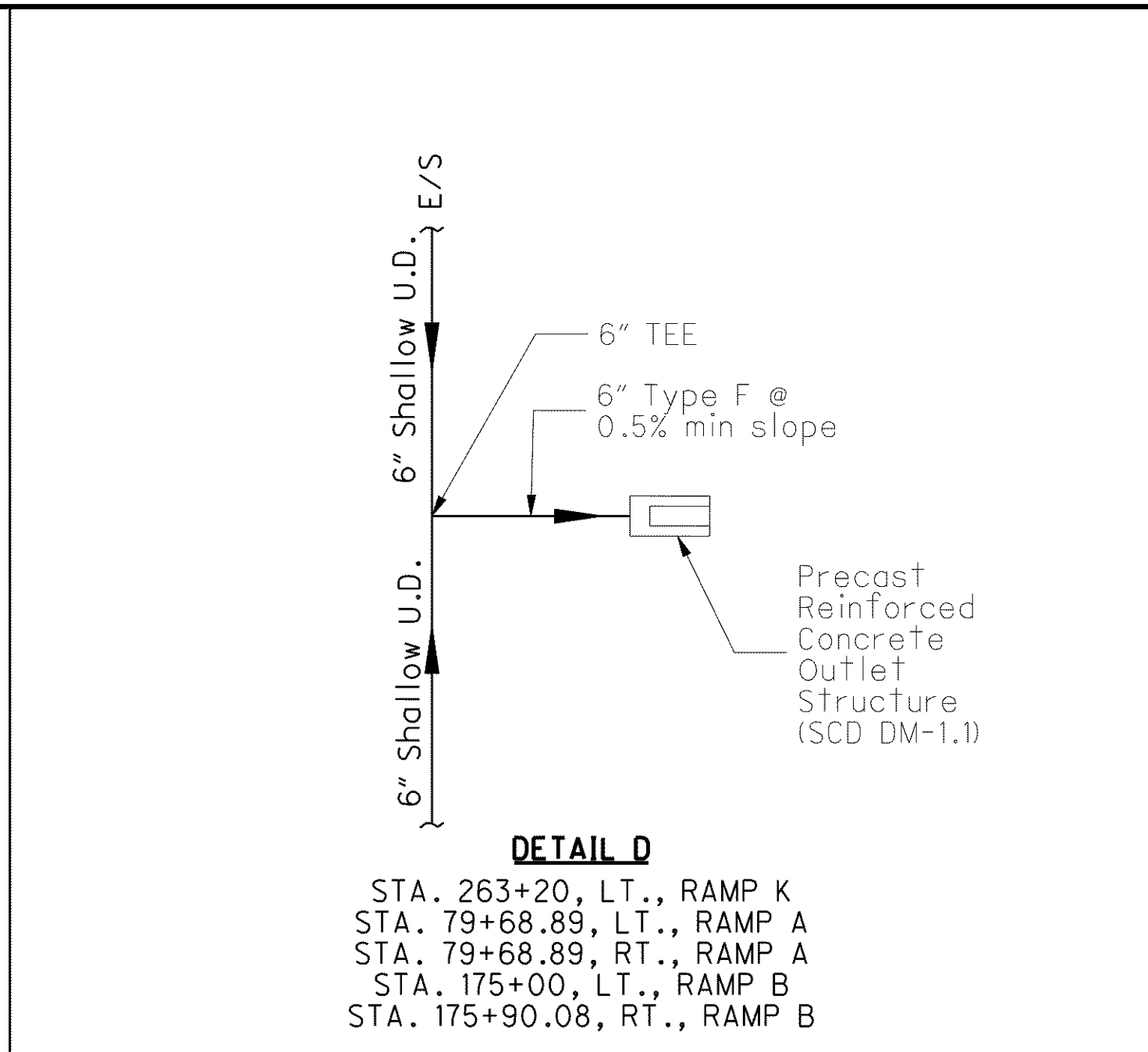
**DETAIL A**  
STA. 65+00, RAMP I  
STA. 367+50, RAMP O  
STA. 372+00, RAMP O



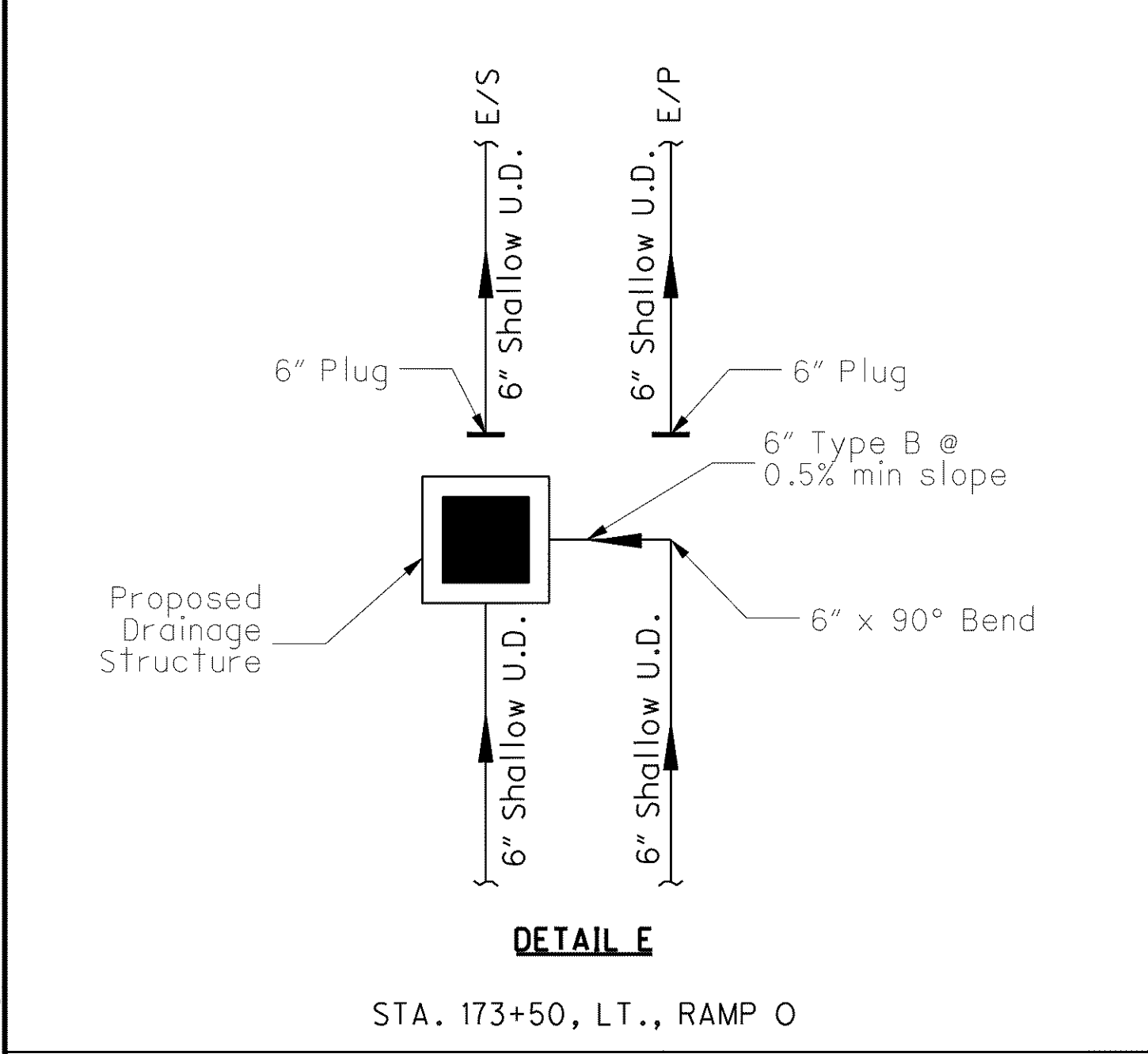
**DETAIL B**  
STA. 59+05, RAMP I  
STA. 373+94, RAMP O



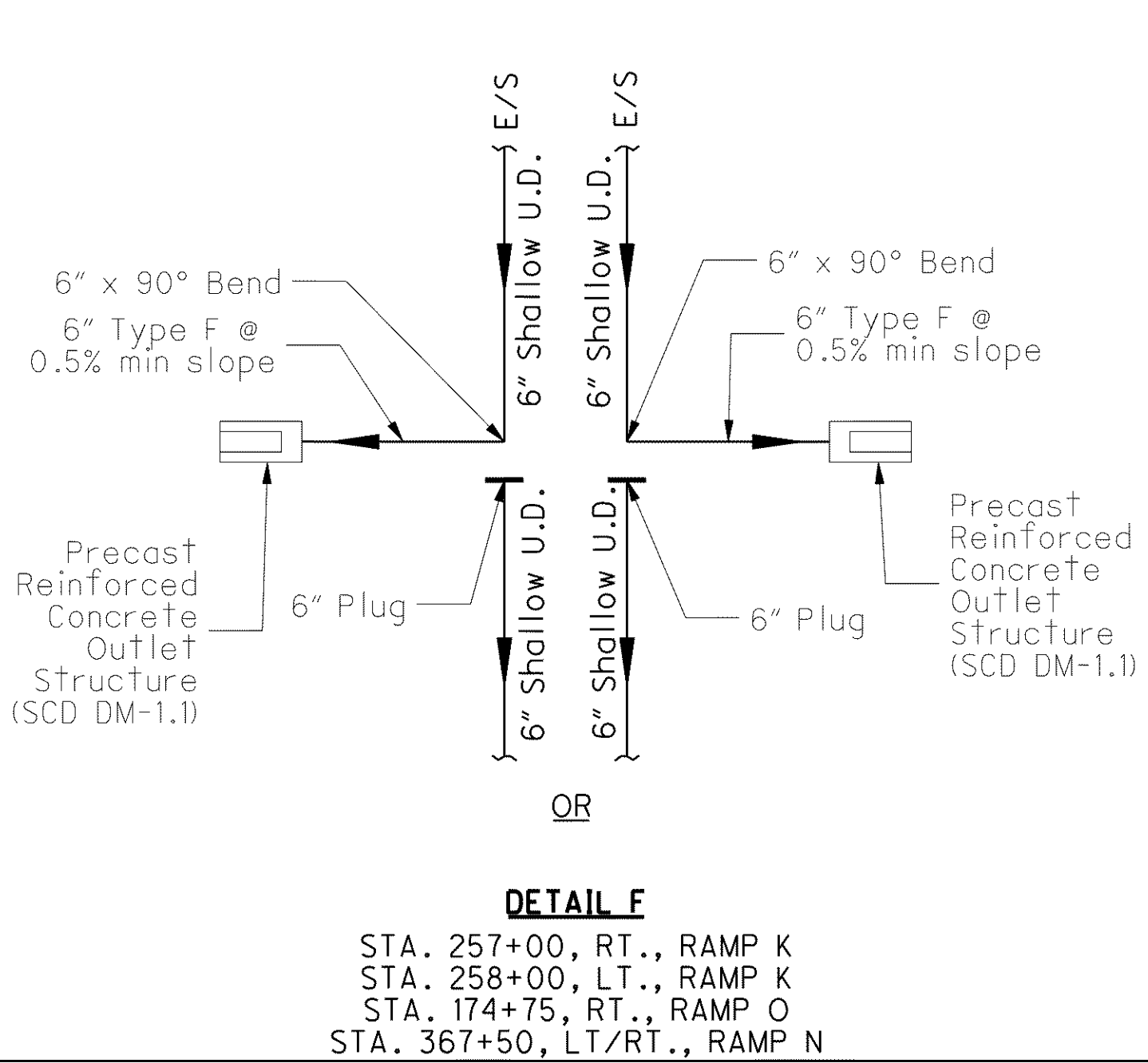
**DETAIL C**  
STA. 70+89, LT., RAMP I  
STA. 253+12, LT., RAMP K



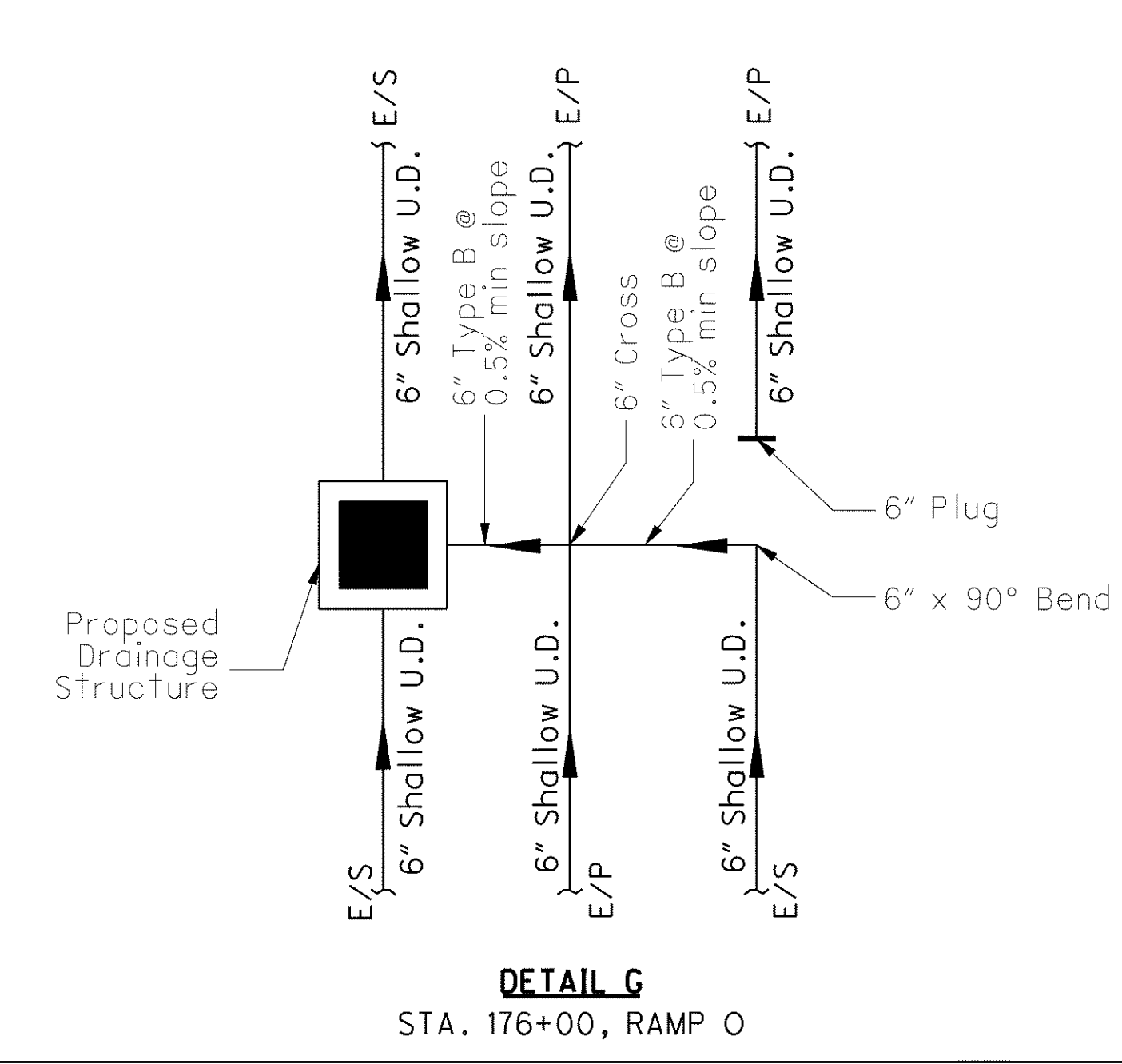
**DETAIL D**  
STA. 263+20, LT., RAMP K  
STA. 79+68.89, LT., RAMP A  
STA. 79+68.89, RT., RAMP A  
STA. 175+00, LT., RAMP B  
STA. 175+90.08, RT., RAMP B



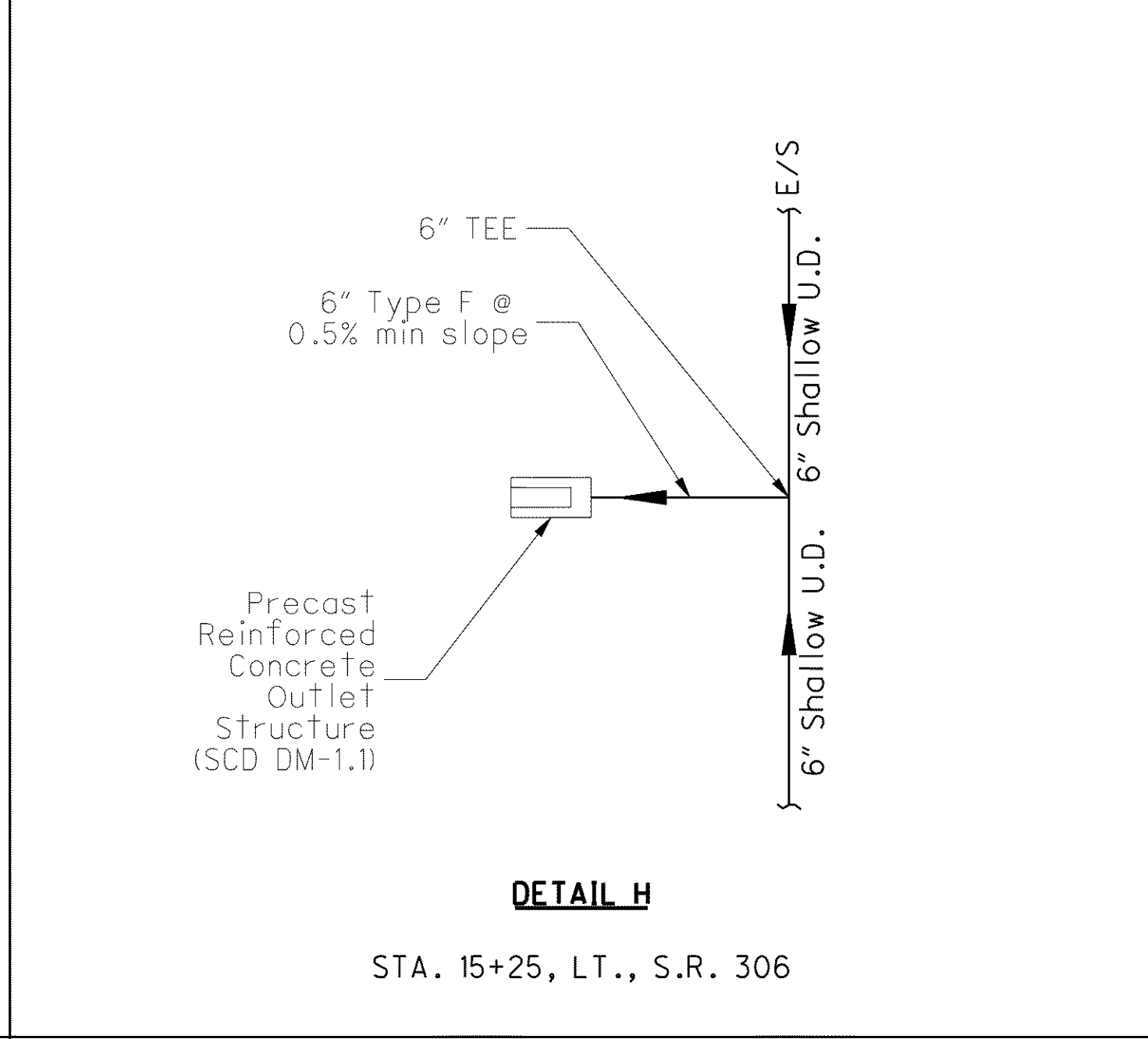
**DETAIL E**  
STA. 173+50, LT., RAMP O



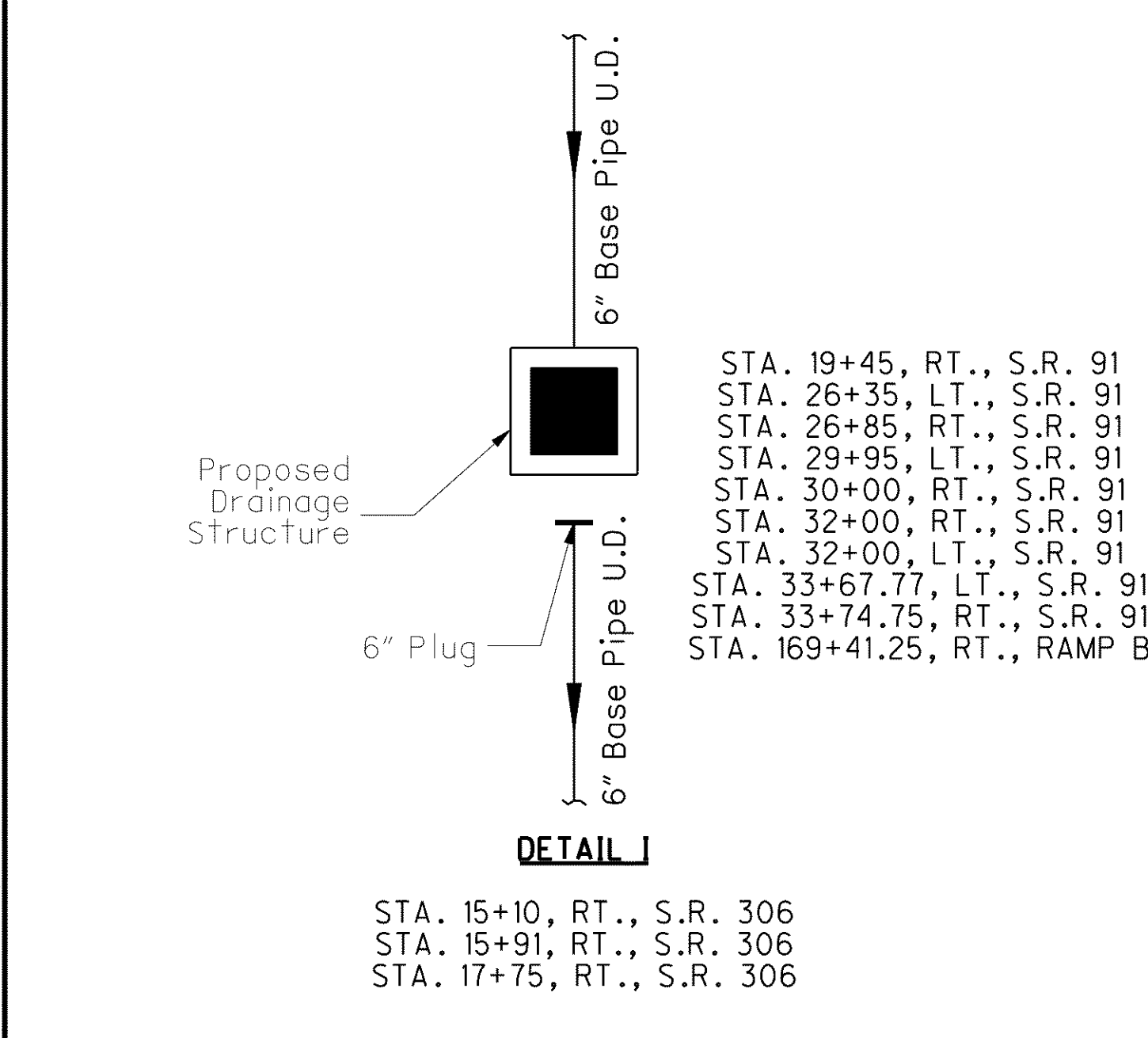
**DETAIL F**  
STA. 257+00, RT., RAMP K  
STA. 258+00, LT., RAMP K  
STA. 174+75, RT., RAMP O  
STA. 367+50, LT/RT., RAMP N



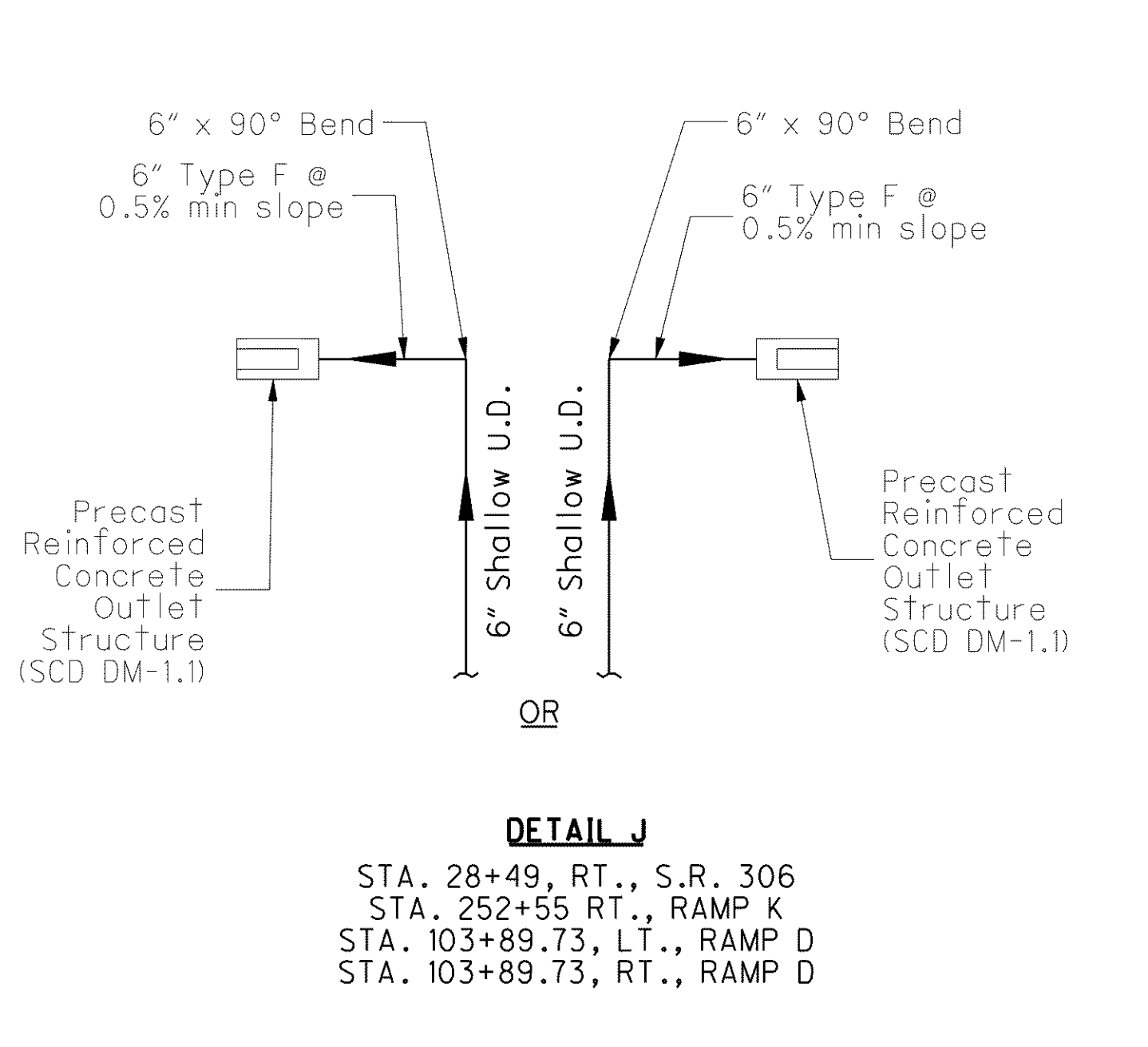
**DETAIL G**  
STA. 176+00, RAMP O



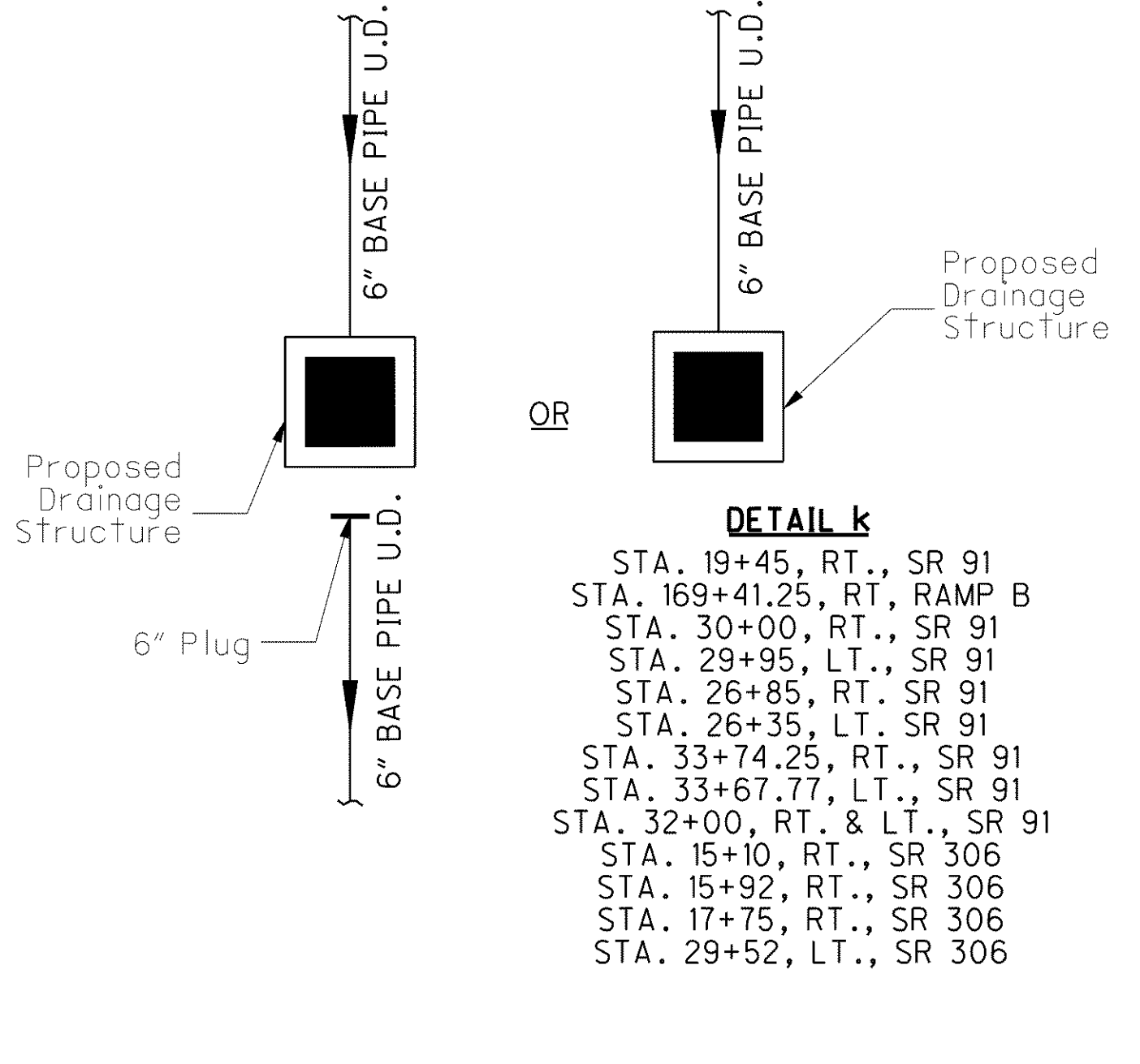
**DETAIL H**  
STA. 15+25, LT., S.R. 306



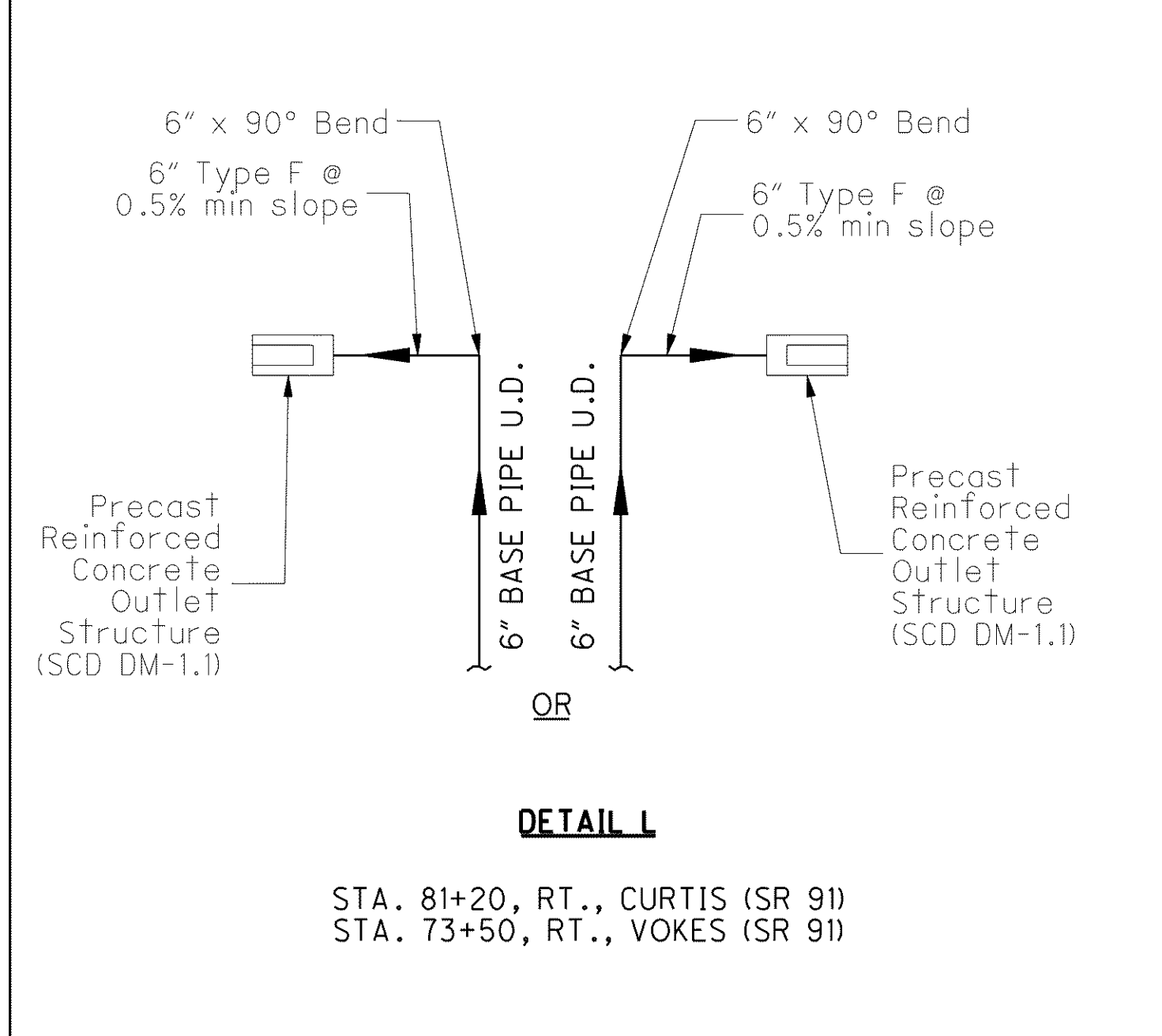
**DETAIL I**  
STA. 15+10, RT., S.R. 306  
STA. 15+91, RT., S.R. 306  
STA. 17+75, RT., S.R. 306



**DETAIL J**  
STA. 28+49, RT., S.R. 306  
STA. 252+55 RT., RAMP K  
STA. 103+89.73, LT., RAMP D  
STA. 103+89.73, RT., RAMP D



**DETAIL K**  
STA. 19+45, RT., SR 91  
STA. 169+41.25, RT, RAMP B  
STA. 30+00, RT., SR 91  
STA. 29+95, LT., SR 91  
STA. 26+85, RT. SR 91  
STA. 26+35, LT. SR 91  
STA. 33+74.25, RT., SR 91  
STA. 33+67.77, LT., S.R. 91  
STA. 32+00, RT. & LT., SR 91  
STA. 15+10, RT., SR 306  
STA. 15+92, RT., SR 306  
STA. 17+75, RT., SR 306  
STA. 29+52, LT., SR 306



**DETAIL L**  
STA. 81+20, RT., CURTIS (SR 91)  
STA. 73+50, RT., VOKES (SR 91)

**DRAINAGE DETAILS - UNDERDRAIN CONNECTIONS**

**LAK-2-3.32**