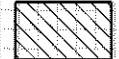

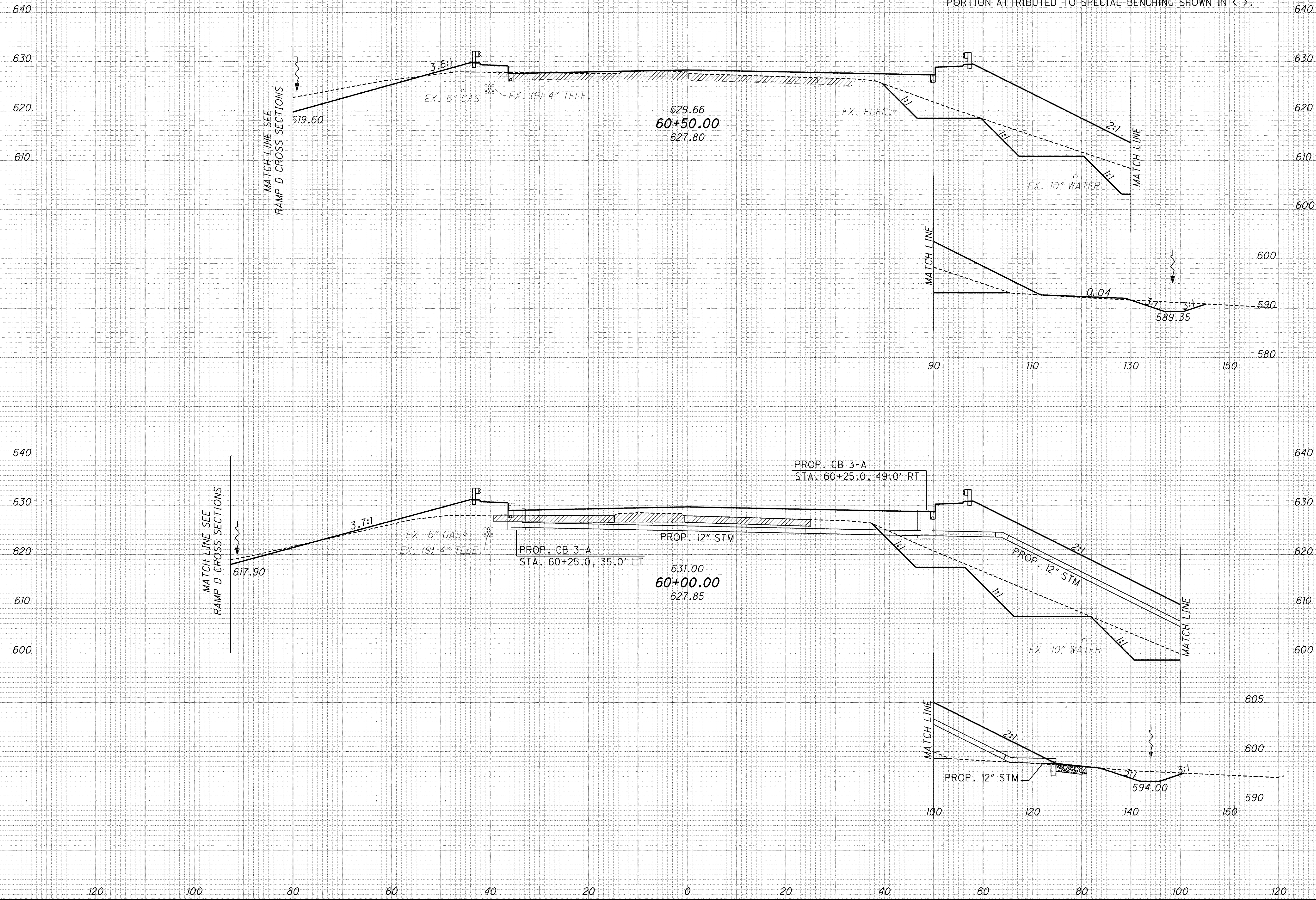


SEEDING	END AREA		VOLUME	
	END WIDTH	SQ. YDS.	CUT	FILL
716				
137			244	816
824			429	1943
159			219	1282
1540			453	2869

g:\project\lak\13486\roadway\sheets\13486XS004.dgn 7/11/2008 8:07:29 AM dshoner

☉ LOST NATION RD.

NOTES:
 ITEM 202 PAVEMENT REMOVED
 UNDERCUT
 SPECIAL BENCHING LIMITS SHOWN ARE APPROXIMATE. FIELD ENGINEER SHALL DETERMINE ACTUAL DIMENSIONS AND LOCATIONS PER ODOT GEOTECHNICAL BULLETIN GB2.
 CUT/FILL TOTALS INCLUDE SPECIAL BENCHING. PORTION ATTRIBUTED TO UNDERCUT SHOWN IN []. PORTION ATTRIBUTED TO SPECIAL BENCHING SHOWN IN < >.



END AREA	VOLUME		CALCULATED AGH	CHECKED TMA
	CUT	FILL		
244	816			
429	1943			
219	1282			
453	2869			
882	4812			

CROSS SECTIONS - LOST NATION RD.
 60+00 TO 60+50
 LAK-2-3.32

704
1679