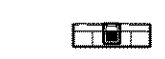










NOTES:

1. SEE SHEETS 947 TO 949 FOR WATER QUALITY BMP DETAILS AND QUANTITIES.
2. SEE SHEETS 840 TO 847 FOR DRAINAGE SUBSUMMARY.
3. SEE SHEETS 874 TO 896 FOR DRAINAGE PLAN AND PROFILES.

LEGEND

-  PROP. I-3, TYPE B1
-  PROP. I-3, TYPE D
-  PROP. MH
-  PROP. CB
-  PROP. DITCH
-  EROSION CONTROL
-  PROP. ROCK CHANNEL PROTECTION

CALCULATED DES CHECKED PSB

HORIZONTAL SCALE IN FEET

PROJECT SITE PLAN
STA. 378+00 TO STA. 405+00

LAK-2-3.32

269
1679

MATCH LINE A THIS SHEET

MATCH LINE STA. 378+00

MATCH LINE STA. 405+00

MATCH LINE A THIS SHEET

g:\project\lak\13486\drainage\sheets\13486DE005.dgn 6/27/2008 3:27:00 PM dshoner

