

FOR LOST NATION ROAD  
MAINTENANCE OF TRAFFIC  
PLANS SEE SHEETS 224 TO 235

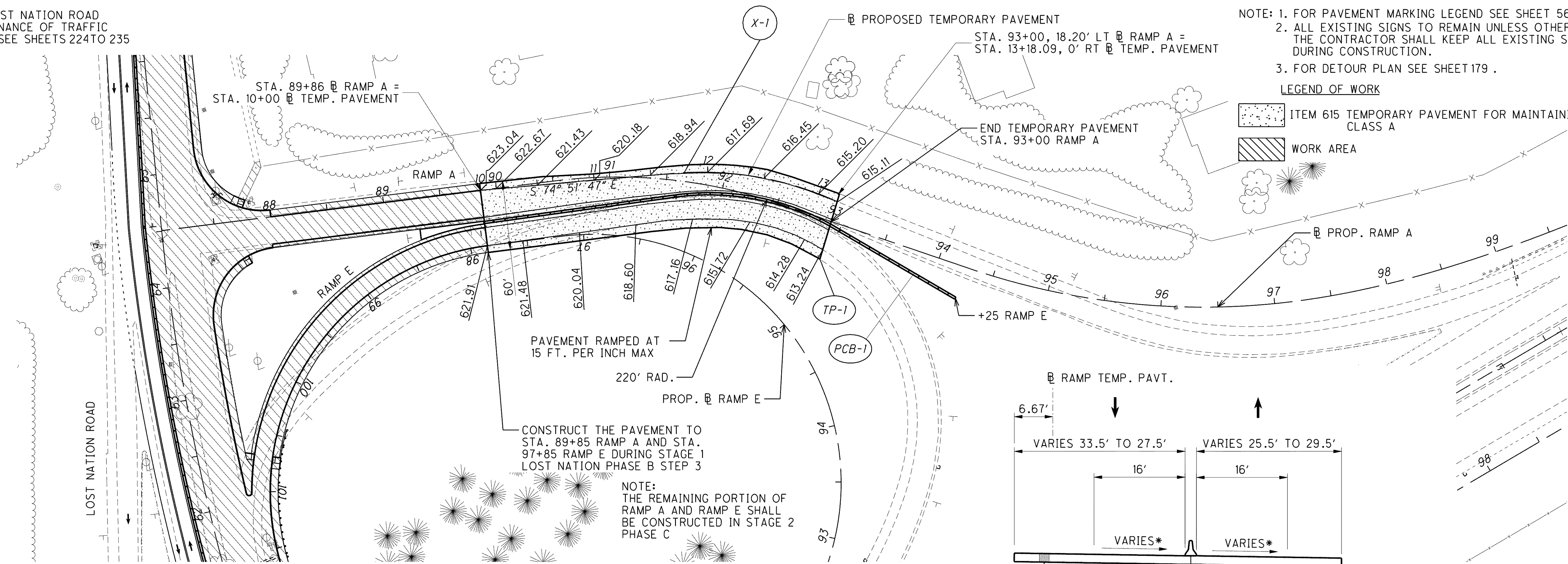
NOTE: 1. FOR PAVEMENT MARKING LEGEND SEE SHEET 56  
2. ALL EXISTING SIGNS TO REMAIN UNLESS OTHERWISE SHOWN,  
THE CONTRACTOR SHALL KEEP ALL EXISTING SIGNS VISIBLE  
DURING CONSTRUCTION.  
3. FOR DETOUR PLAN SEE SHEET 179.

LEGEND OF WORK

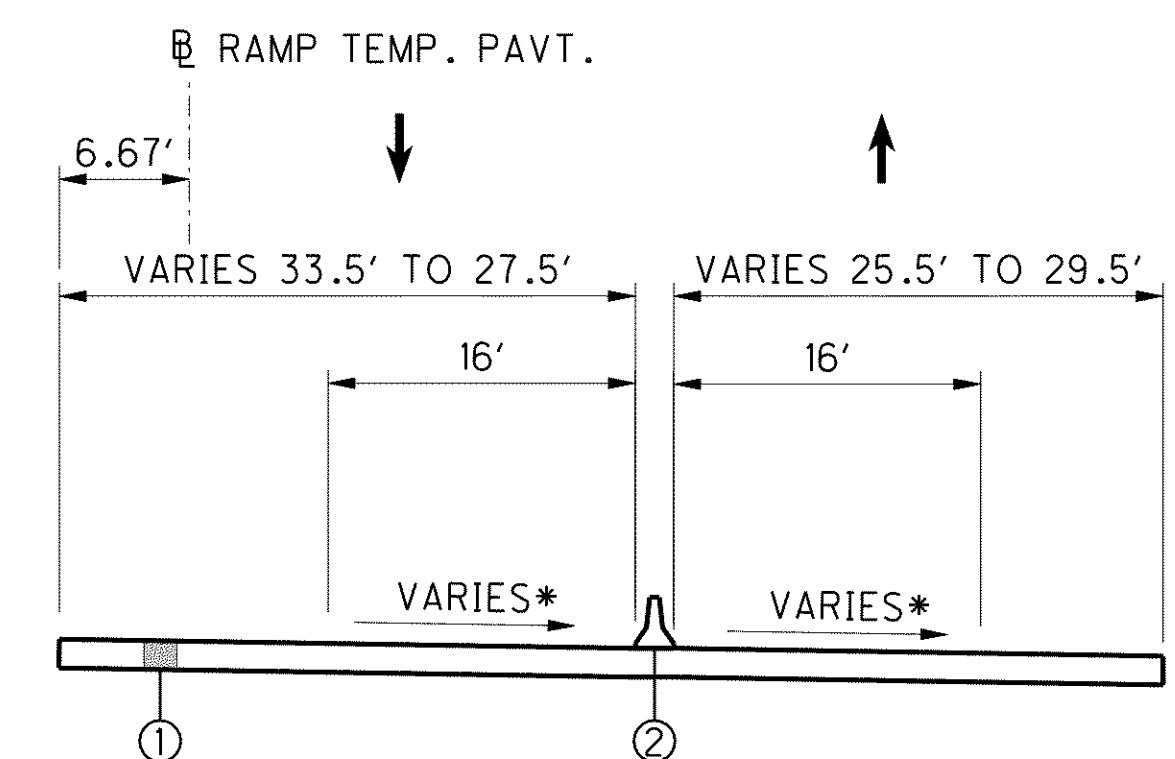
- ITEM 615 TEMPORARY PAVEMENT FOR MAINTAINING TRAFFIC, CLASS A
- WORK AREA

CALCULATED DRJ CHECKED TMD

0 50 100  
25  
HORIZONTAL  
SCALE IN FEET



LOST NATION STAGE 1 PHASE B STEP 3  
WHEN RAMP ARE CLOSED

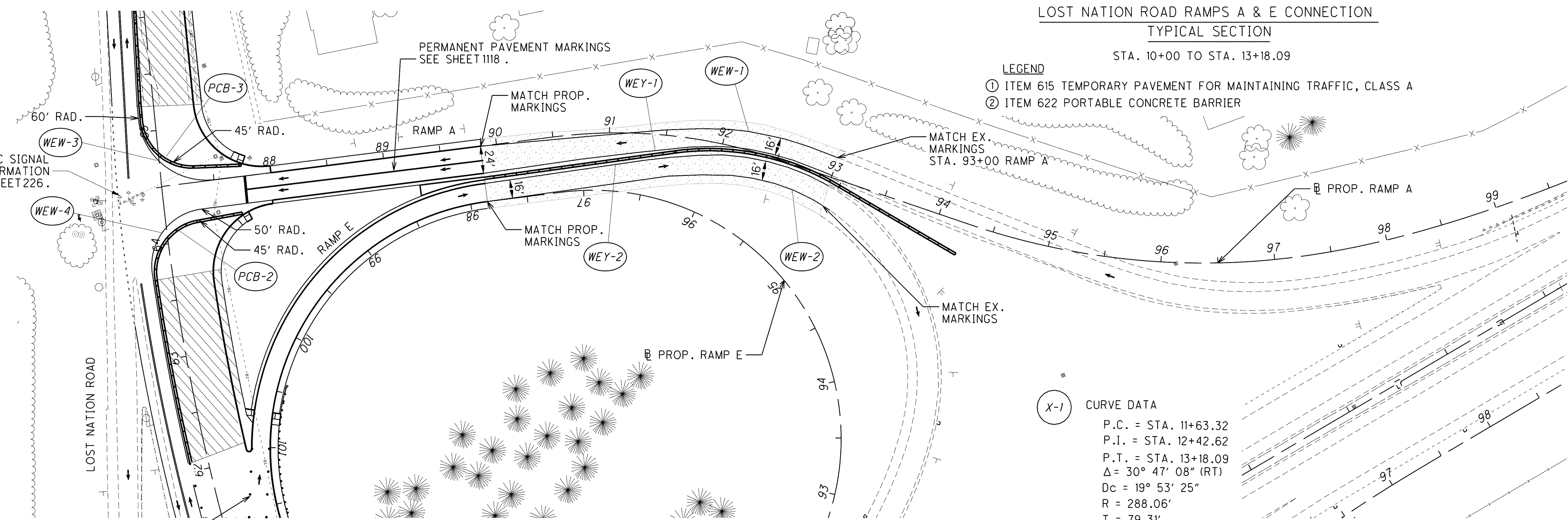


LOST NATION ROAD RAMP A & E CONNECTION  
TYPICAL SECTION

STA. 10+00 TO STA. 13+18.09

LEGEND

- ① ITEM 615 TEMPORARY PAVEMENT FOR MAINTAINING TRAFFIC, CLASS A
- ② ITEM 622 PORTABLE CONCRETE BARRIER



LOST NATION STAGE 1 PHASE B STEP 3  
WHEN RAMP ARE OPEN

X-1

CURVE DATA

P.C. = STA. 11+63.32  
P.I. = STA. 12+42.62  
P.T. = STA. 13+18.09  
 $\Delta = 30^\circ 47' 08''$  (RT)  
 $D_c = 19^\circ 53' 25''$   
 $R = 288.06'$   
 $T = 79.31'$   
 $L = 154.78'$   
 $E = 10.72'$

g:\project\lak\13486\mot\sheet\13486MPLNA6.dgn 6/23/2008 11:25:32 AM jmoderia

MAINTENANCE OF TRAFFIC - STAGE 1 PHASE B  
STEP 3 - LOST NATION ROAD RAMP A & E

LAK-2-3.32

230  
1679