



















CONSTRUCTION STEP 1

INTERSECTION: SOM CENTER RD. (S.R. 91) / CURTIS BLVD. 


<b>START UP</b> START IN: Y/R FLASH; ● ALL RED ○ TIME FOR FLASH OR ALL RED <u>5</u> . FIRST PHASE(S): (2+6) COLOR DISPLAYED: GREEN		Dual Entry ● Rest in Red: Ring 1: ○ Ring 2: ○							
Overlap		A	B	C	D				
Phases		Controller Movement No.							
INTERVAL OF FEATURE		1	2	3	4	5	6	7	8
INTERSECTION MOVEMENT									
MINIMUM GREEN TIME (SEC.)			15.0				15.0		
PASSAGE TIME (SEC.)									
MAXIMUM GREEN TIME (SEC.)		9.0	52.0		15.0	9.0	52.0		15.0
YELLOW CHANGE (SEC.)		3.0	3.0		3.0	3.0	3.0		3.0
ALL RED CLEARANCE (SEC.)		1.0	2.0		2.0	1.0	2.0		2.0
WALK (MIN.) (SEC.)									
PEDESTRIAN CLEARANCE (SEC.)									
RECALL	MAXIMUM (ON/OFF)								
	MINIMUM (ON/OFF)		ON				ON		
	PEDESTRIAN (ON/OFF)								









PROGRAM #1 - 7:00 AM - 10:00 AM (AM PEAK TIMING)

INTERSECTION: SOM CENTER RD. (S.R. 91) / CURTIS BLVD. 

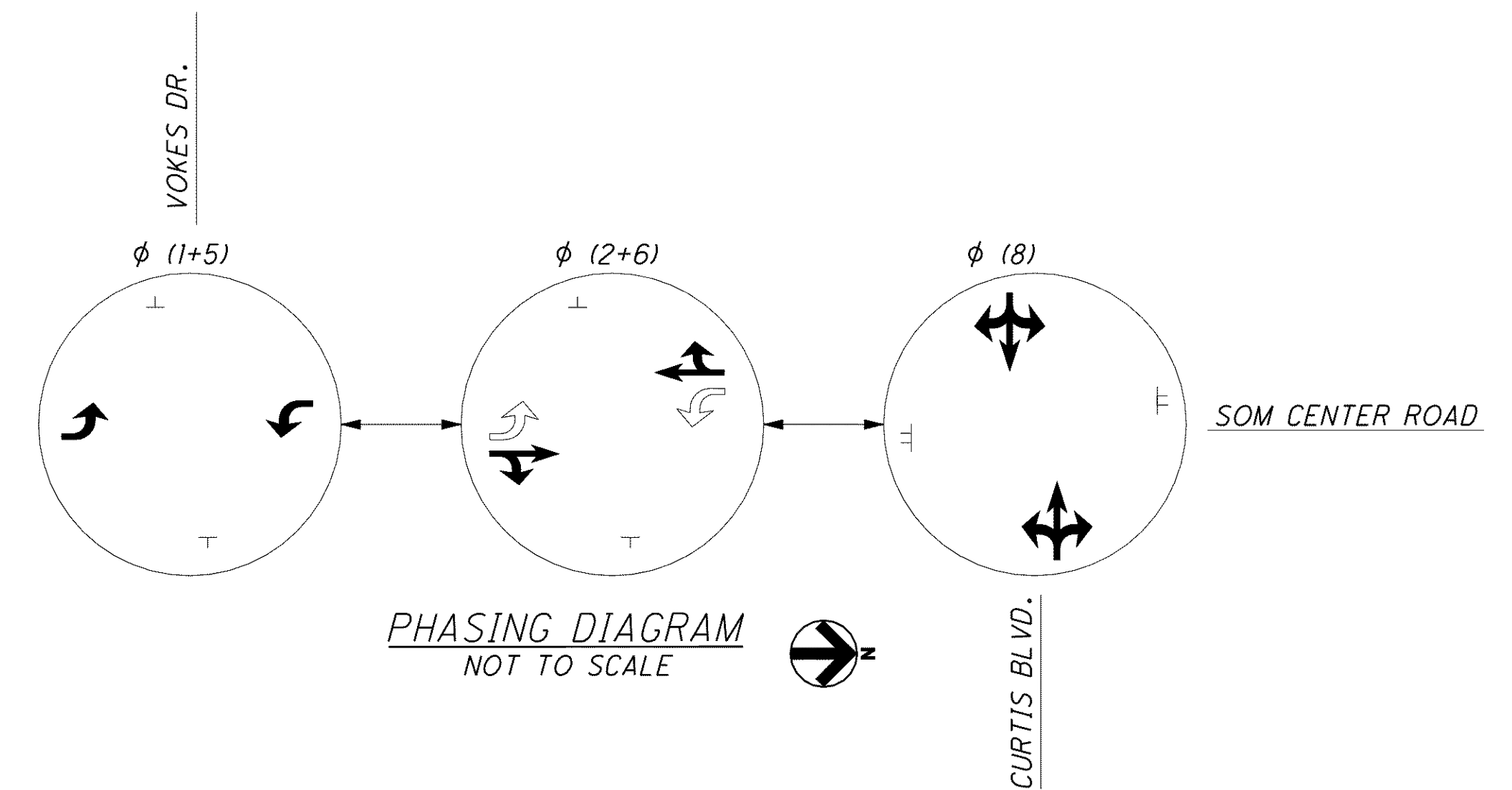
<b>START UP</b> START IN: Y/R FLASH; ● ALL RED ○ TIME FOR FLASH OR ALL RED <u>5</u> . FIRST PHASE(S): (2+6) COLOR DISPLAYED: GREEN		Dual Entry ● Rest in Red: Ring 1: ○ Ring 2: ○							
Overlap		A	B	C	D				
Phases		Controller Movement No.							
INTERVAL OF FEATURE		1	2	3	4	5	6	7	8
INTERSECTION MOVEMENT									
MINIMUM GREEN TIME (SEC.)			15.0				15.0		
PASSAGE TIME (SEC.)									
MAXIMUM GREEN TIME (SEC.)		12.0	67.0		27.0	12.0	67.0		27.0
YELLOW CHANGE (SEC.)		3.0	3.0		3.0	3.0	3.0		3.0
ALL RED CLEARANCE (SEC.)		1.0	2.0		2.0	1.0	2.0		2.0
WALK (MIN.) (SEC.)									
PEDESTRIAN CLEARANCE (SEC.)									
RECALL	MAXIMUM (ON/OFF)								
	MINIMUM (ON/OFF)		ON				ON		
	PEDESTRIAN (ON/OFF)								

PROGRAM #3 - 3:00 PM - 7:00 PM (PM PEAK TIMING)

INTERSECTION: SOM CENTER RD. (S.R. 91) / CURTIS BLVD. 

<b>START UP</b> START IN: Y/R FLASH; ● ALL RED ○ TIME FOR FLASH OR ALL RED <u>5</u> . FIRST PHASE(S): (2+6) COLOR DISPLAYED: GREEN		Dual Entry ● Rest in Red: Ring 1: ○ Ring 2: ○							
Overlap		A	B	C	D				
Phases		Controller Movement No.							
INTERVAL OF FEATURE		1	2	3	4	5	6	7	8
INTERSECTION MOVEMENT									
MINIMUM GREEN TIME (SEC.)			15.0				15.0		
PASSAGE TIME (SEC.)									
MAXIMUM GREEN TIME (SEC.)		11.0	43.0		22.0	11.0	43.0		22.0
YELLOW CHANGE (SEC.)		3.0	3.0		3.0	3.0	3.0		3.0
ALL RED CLEARANCE (SEC.)		1.0	2.0		2.0	1.0	2.0		2.0
WALK (MIN.) (SEC.)									
PEDESTRIAN CLEARANCE (SEC.)									
RECALL	MAXIMUM (ON/OFF)								
	MINIMUM (ON/OFF)		ON				ON		
	PEDESTRIAN (ON/OFF)								

PROGRAM #2 - 10:00 AM - 3:00 PM (MIDDAY PEAK AND FREE TIMINGS)



\\Akrn01\Data\Civil\2004108\00\13486\mot\sheet\13486\H011.dgn 6/16/2008 7:57:55 AM svarrecchia

CALCULATED  
TRR  
CHECKED  
MAH

TEMPORARY SIGNAL DETAIL - STAGE 3 PHASE B  
SOM CENTER RD. (S.R. 91) / CURTIS BLVD. INTERSECTION

LAK-2-3.32