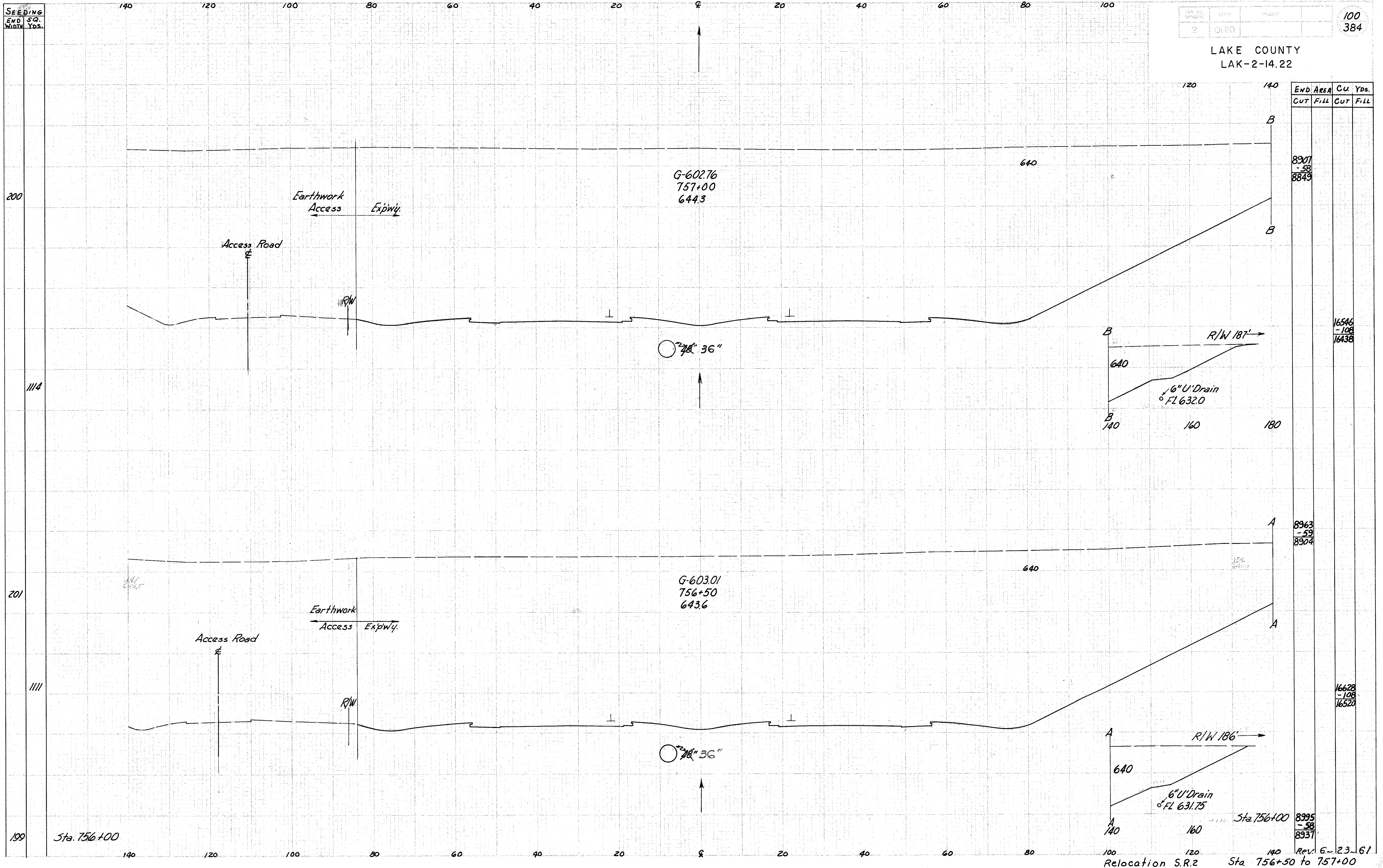


SEEDING
END SQ.
WIDTH Yds.

100
384

LAKE COUNTY
LAK-2-14.22



END AREA	Cu Yds.
CUT	FILL

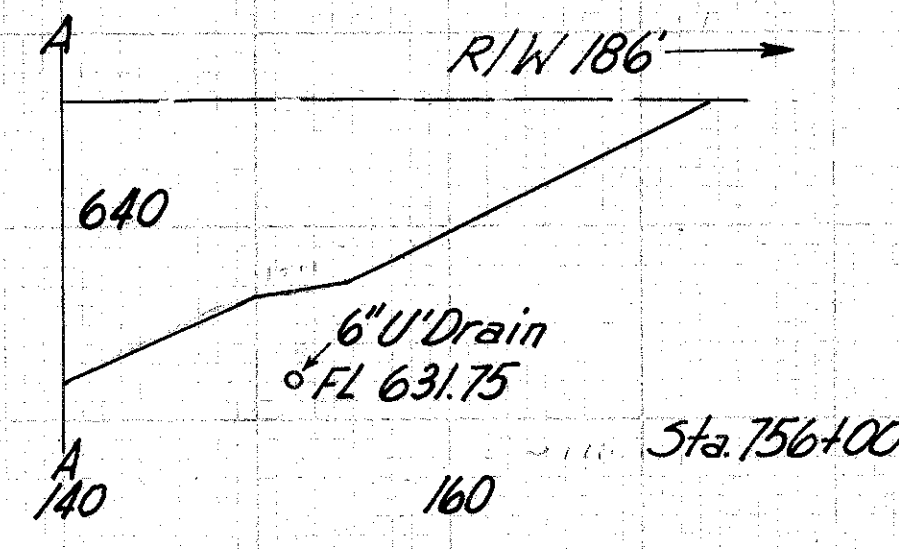
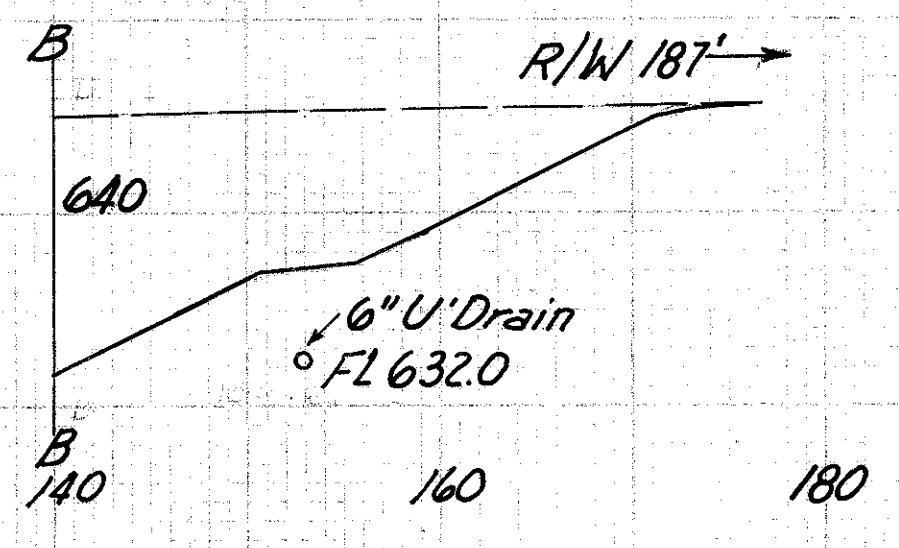
8907
-58
8849

16546
-108
16438

8963
-59
8904

16628
-108
16520

8995
-58
8937



Relocation S.R.2
Sta. 756+50 to 757+00
Rev. 6-23-61

Scale 1" = 20'
143.5' - 144.5'
Complete By RIF