

Seeding
End 50.
Width 705.

563 20.	STATE	PROJECT
2	OHIO	

56
384



LAKE COUNTY
LAK-2-14.22

End Area	CU. Yds.
CUT	FILL

140 120 100 80 60 40 20 0 20 40 60 80 100


120 140

Structure



G- 663.82
679+00 Section in RR. Bank and Roadbed
632.5


630



G- 664.11
678+50 Section on B&O RR Roadbed
633.9

630

Structure



G- 664.31
678+00 Section on B&O RR Roadbed
633.5

630

T. Slope

R/W 205'

Bot. Slope

k X-73
L 1000 1000
RIF 11-1-19

140 120 100 80 60 40 20 0 20 40 60 80 100 120 140

Relocation SR2 Sta. 678+00 to 679+00