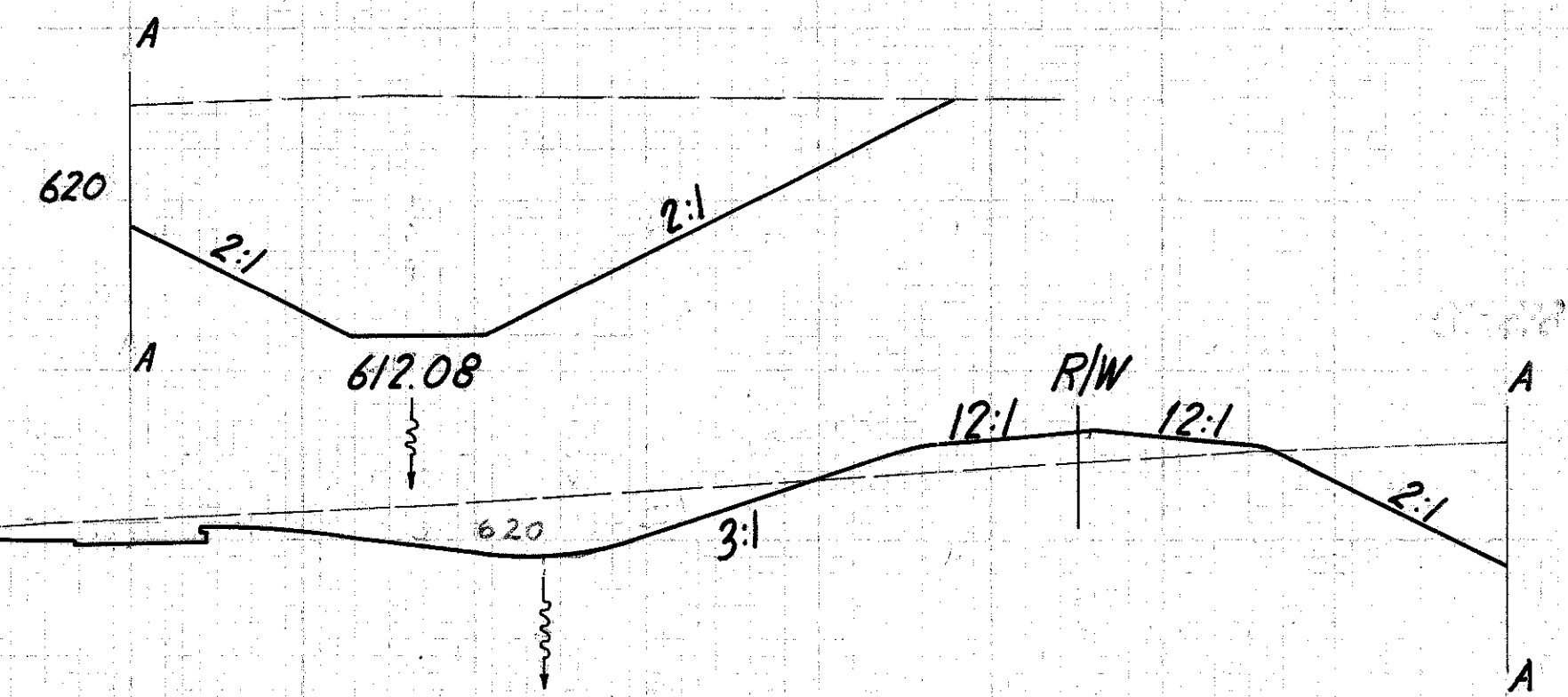
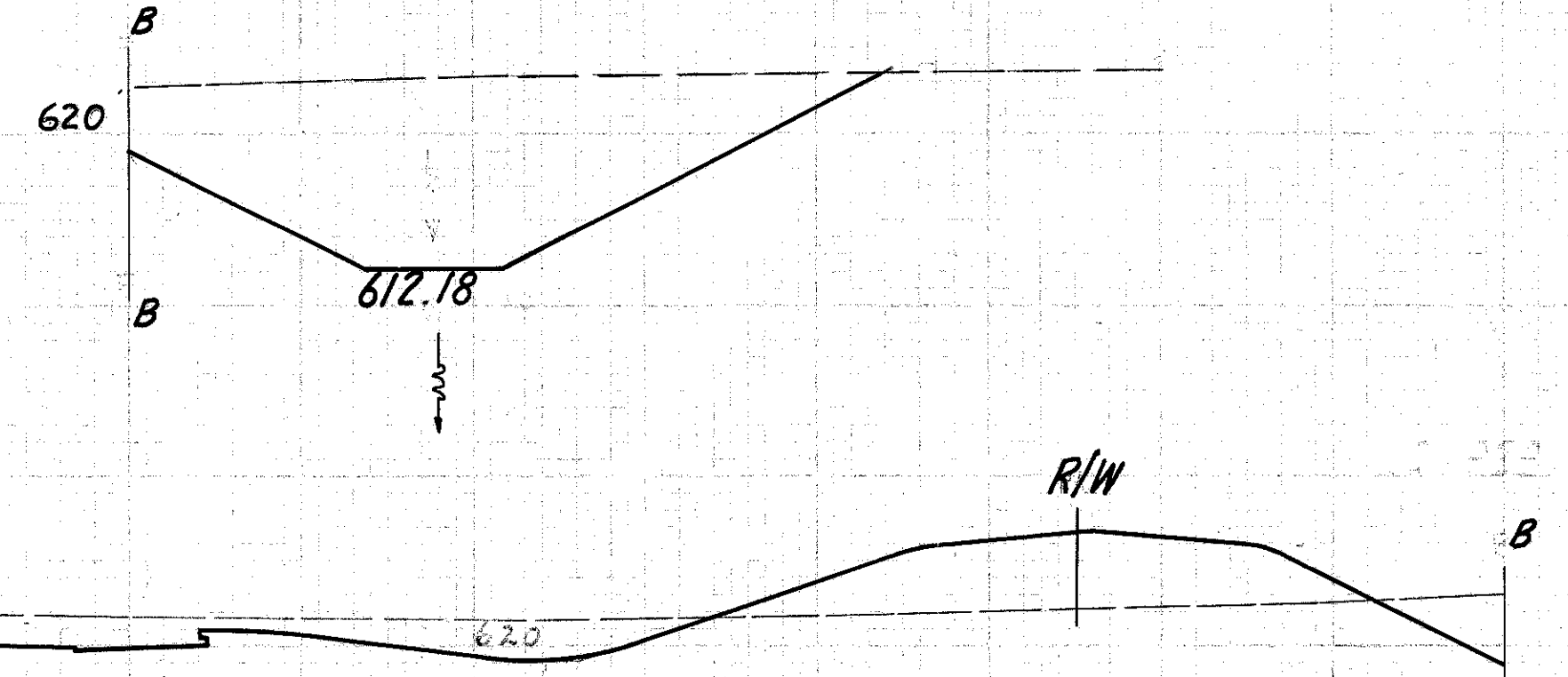
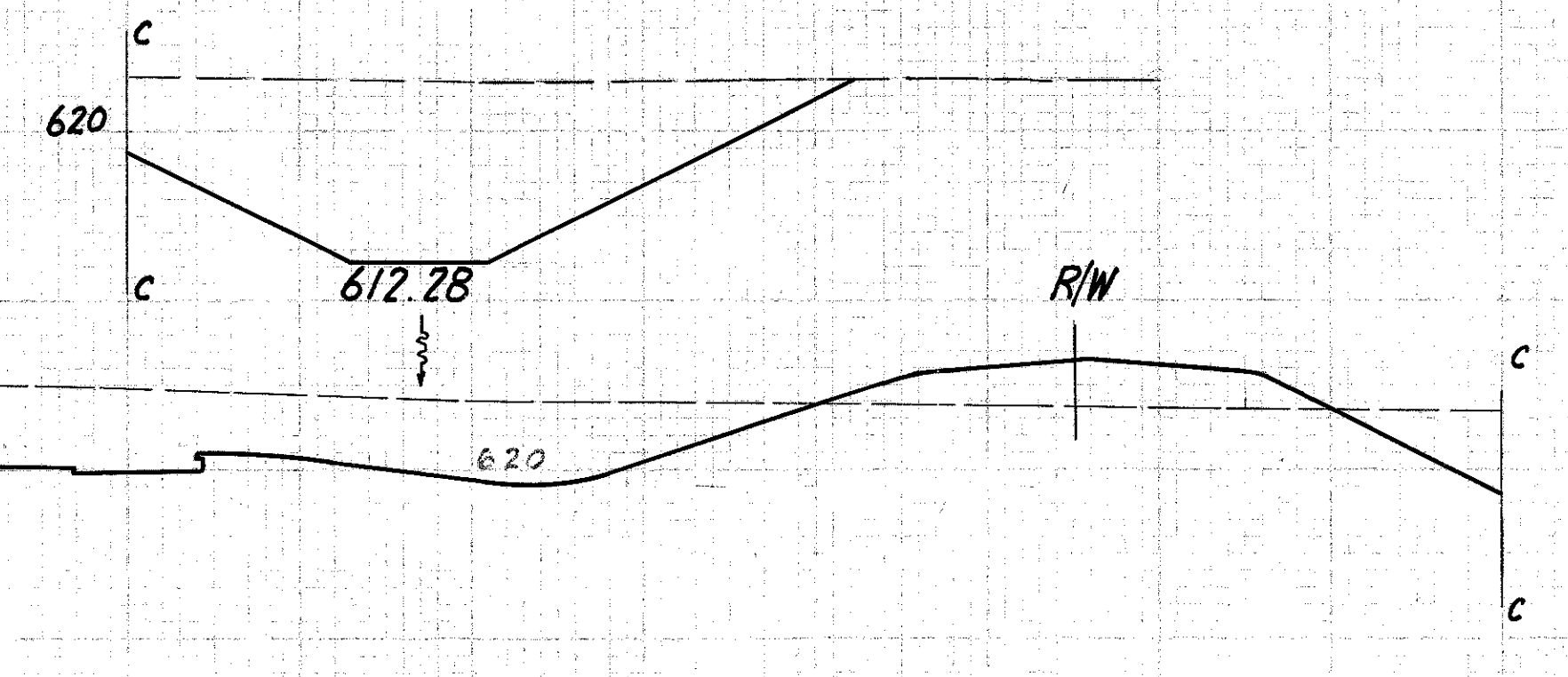
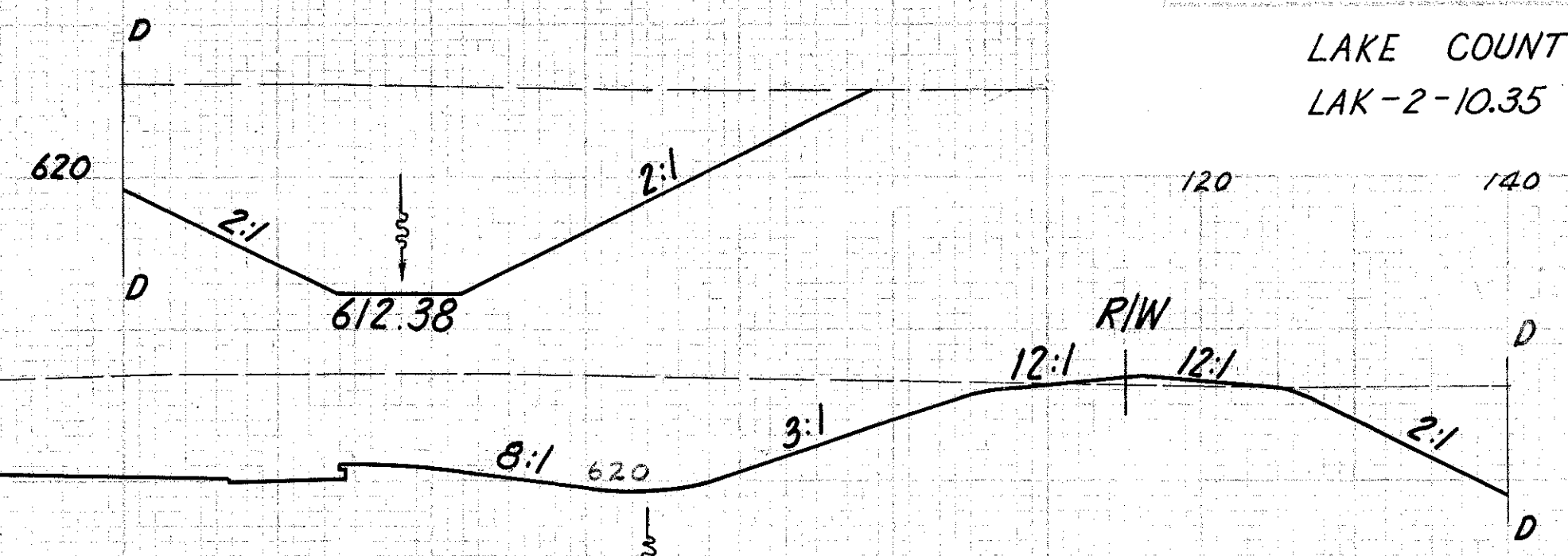
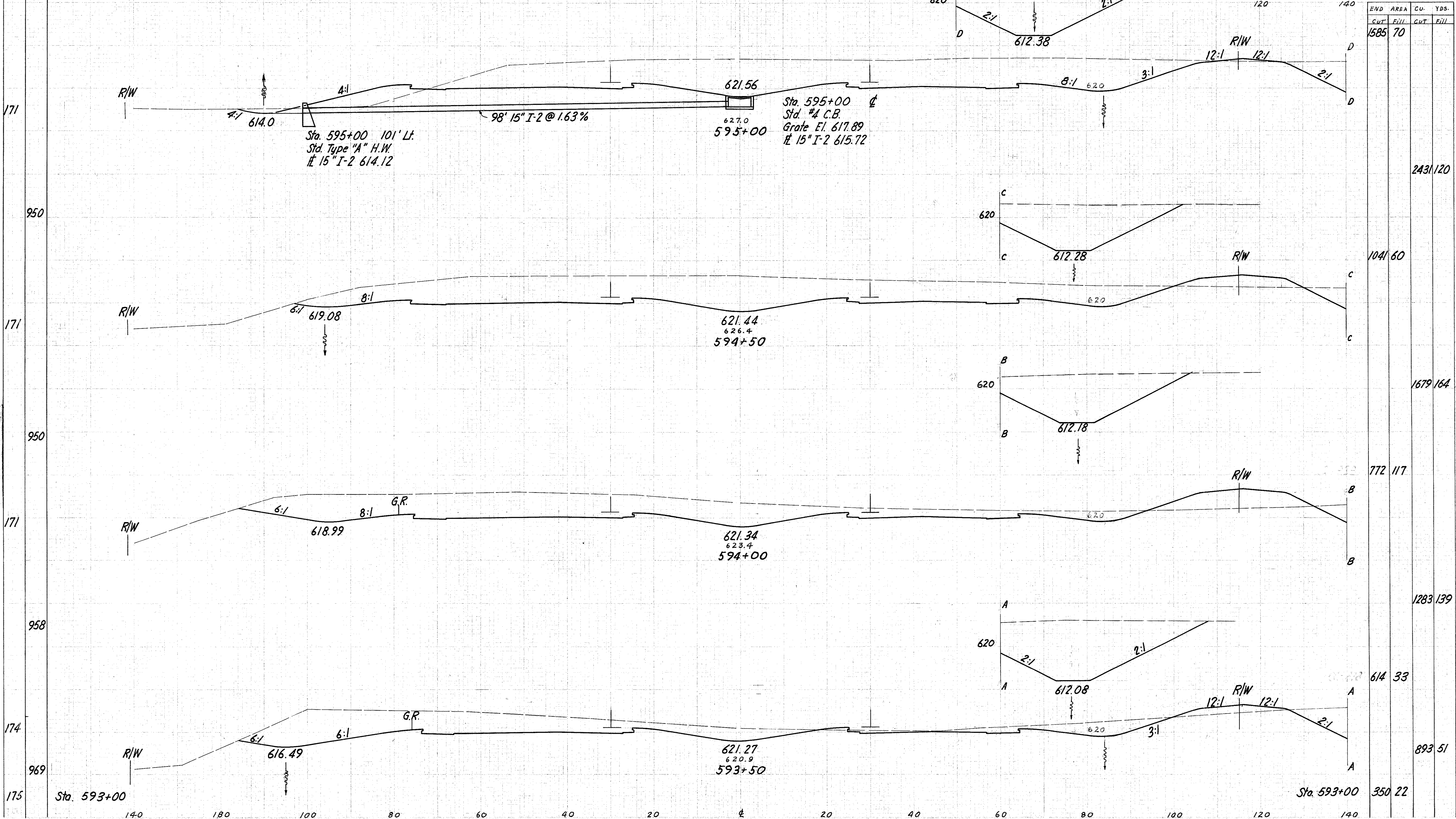


Seeding  
End Area  
Sq. Yds.

140 120 100 80 60 40 20 0 20 40 60 80 100

PROJECT NO. STATE DISTRICT  
2 OHIO  
96  
379

LAKE COUNTY  
LAK-2-10.35



END AREA	CUT	FILL	CUT	FILL
1585	70			
			243	120
			104	60
			1679	164
			772	117
			1283	139
			614	33
			893	51
			350	22

Relocation SR 2 Sta. 593+50 to 595+00