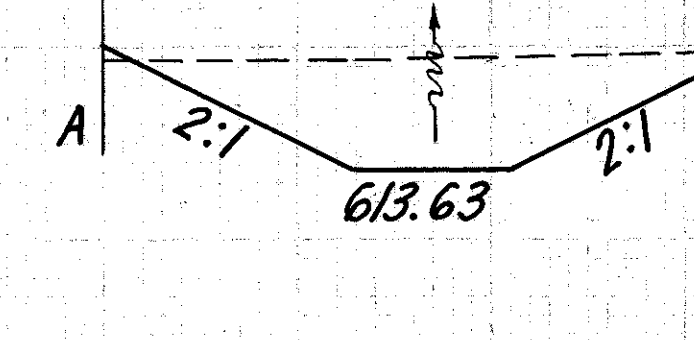
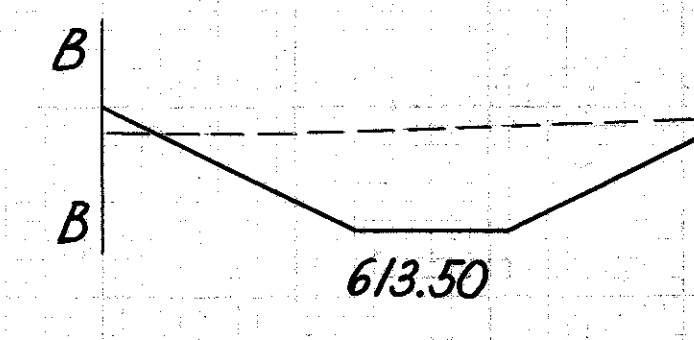
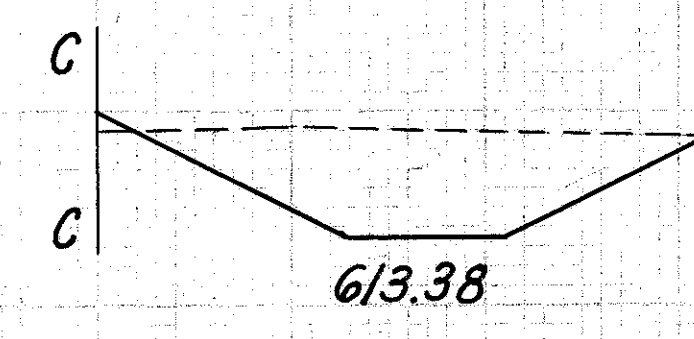
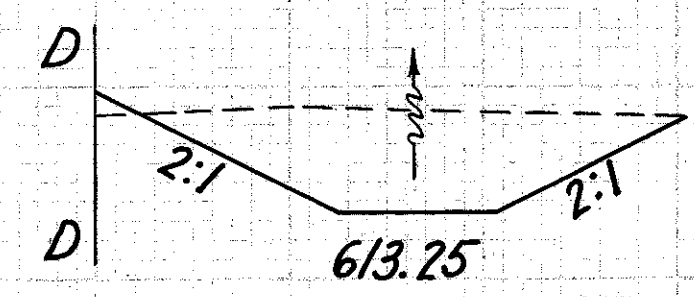
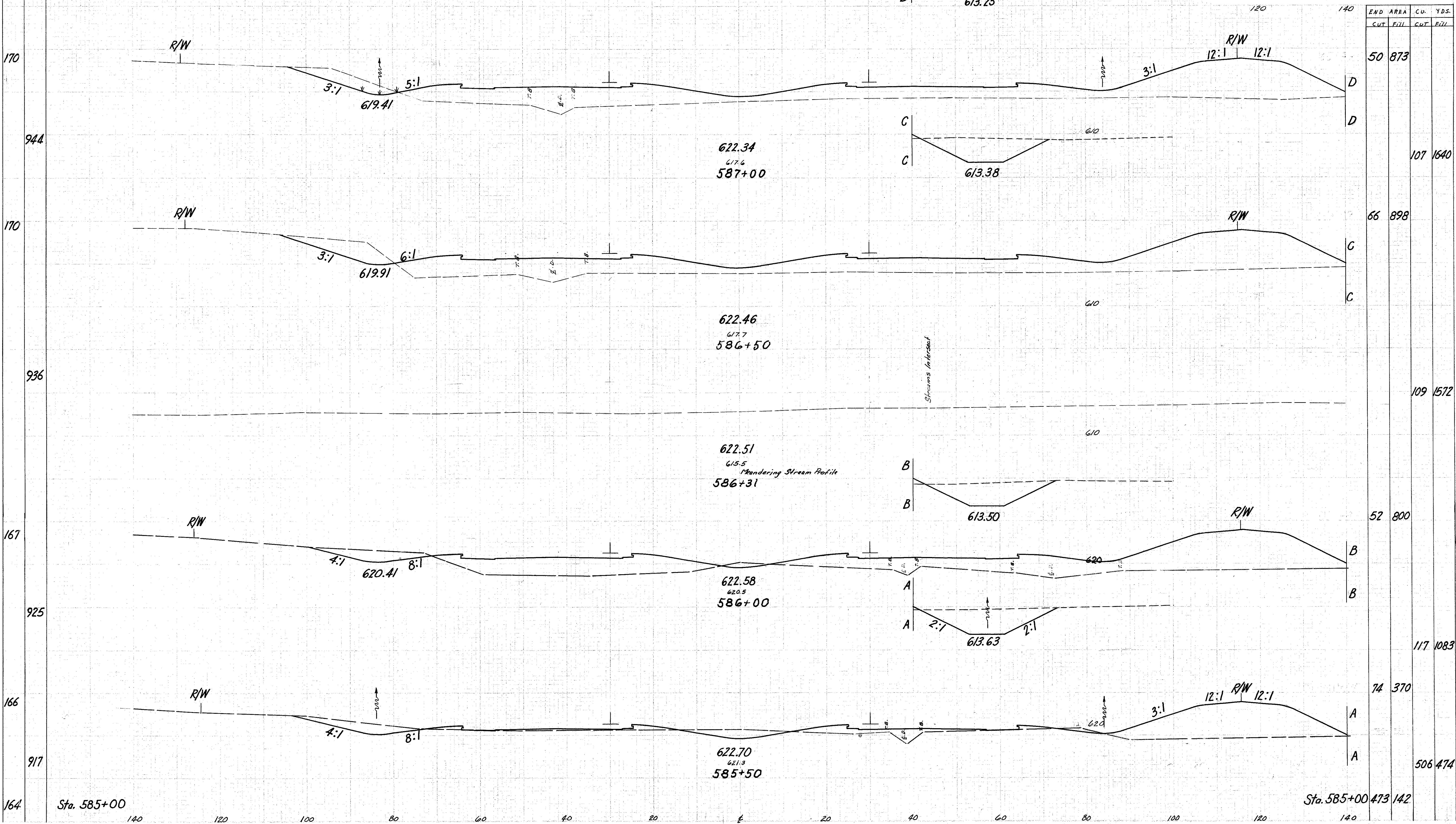


Seeding  
End Area  
Area  
Yds.

LAKE COUNTY  
LAK-2-10.35



END AREA		CU. YDS.	
CUT	FILL	CUT	FILL
50	873		
		107	1640
66	898		
		109	1572
52	800		
		117	1083
74	370		
		506	474

622.34  
617.6  
587+00

622.46  
617.7  
586+50

622.51  
615.5  
Wandering Stream Profile  
586+31

622.58  
620.5  
586+00

622.70  
621.3  
585+50

Sta. 585+00

Sta. 585+00 473 142

Relocation SR 2

Sta. 585+50 to 587+00