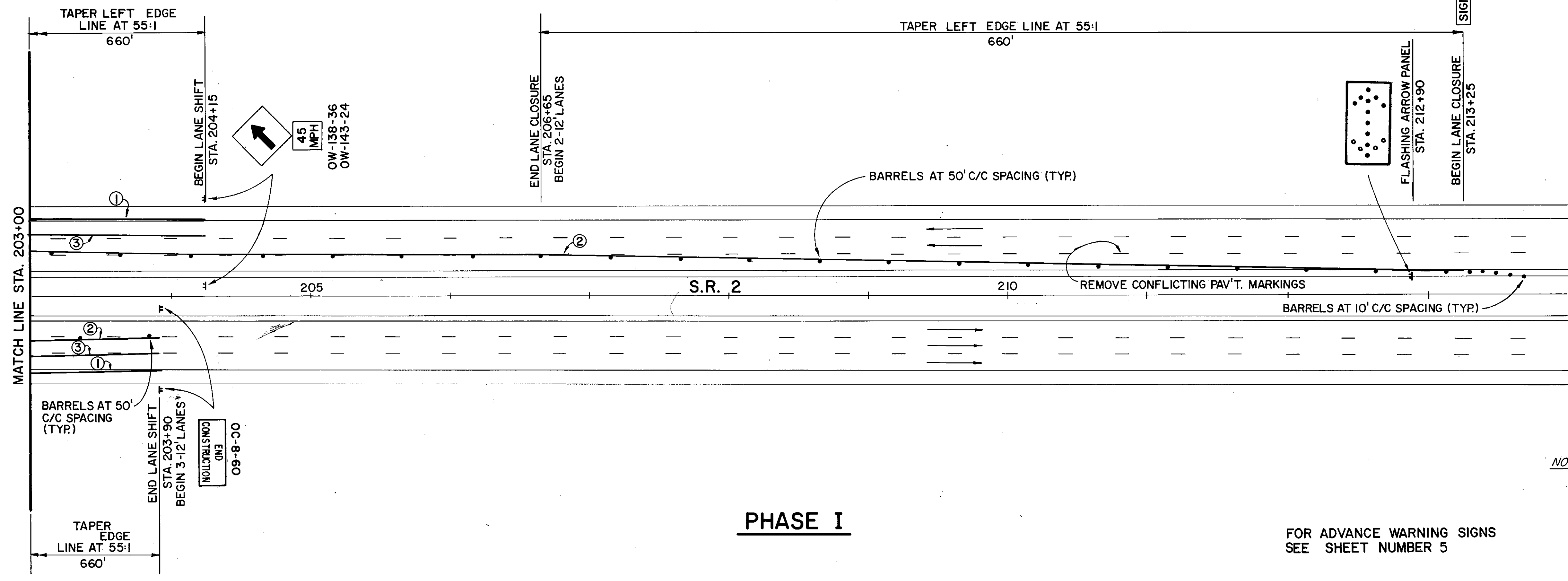


CALC. BY: _____
 DATE: _____
 CHKD. BY: _____
 DATE: _____

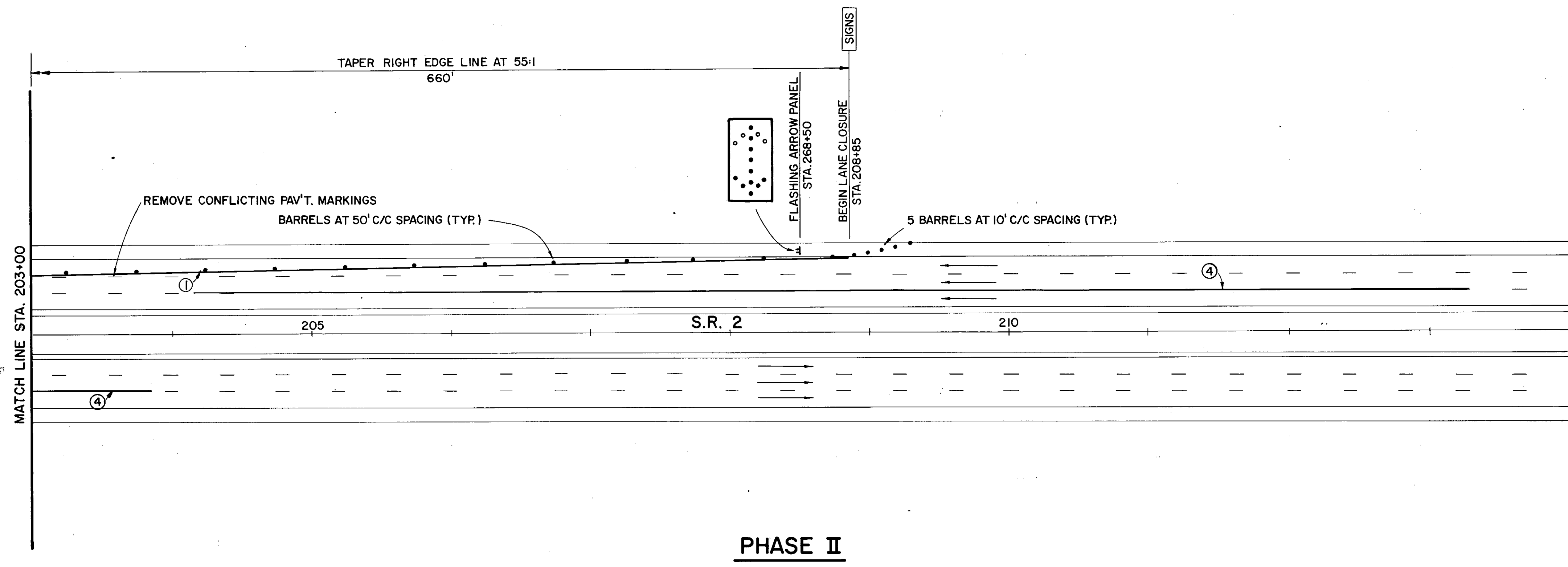
LAKE COUNTY
 LAK-2-(1.80 L&R) (3.63 L&R)
 (5.42) (10.29)

OHIO
 FHWA
 REGION

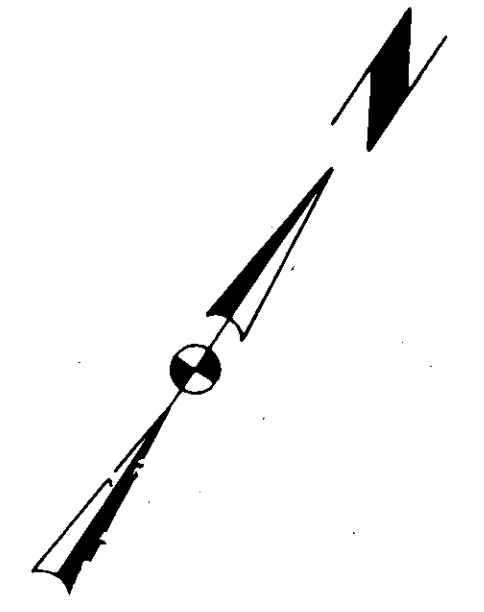
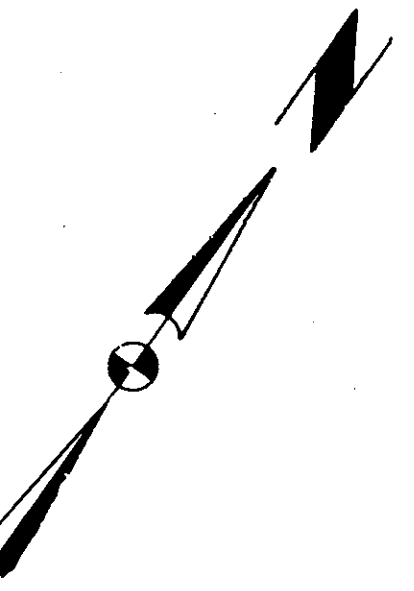
13
 113



NOTES: THE FOLLOWING T.R.P.M.S. SHALL REMAIN IN PLACE FOR USE DURING PHASE II.
 ①-NORTHERLY LANE LINE & RIGHT EDGE LINE - STA.208+85 TO STA.212+85(L)



- TEMPORARY PAVEMENT MARKING
- ① - 4" WHITE EDGE LINE
 - ② - 4" YELLOW EDGE LINE
 - ③ - 4" WHITE CHANNELIZING LINE
 - ④ - 4" WHITE LANE LINE



PHASE I & PHASE II
 LAK-2-1.80 L&R

MAINTENANCE OF TRAFFIC

LAK-2-1.80