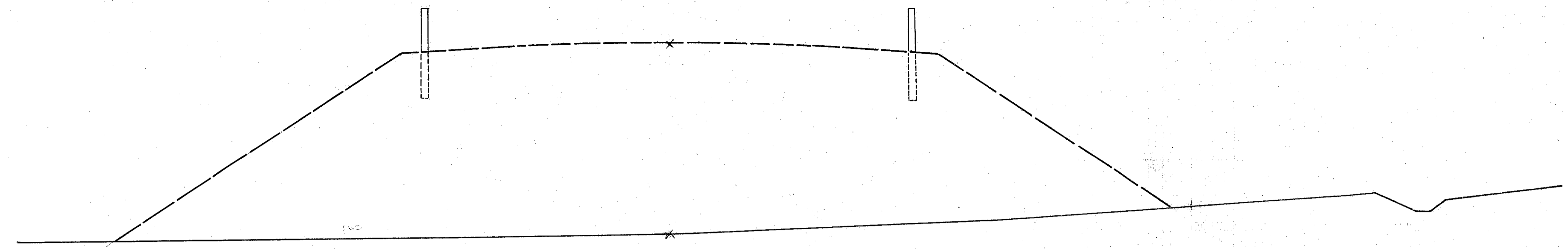


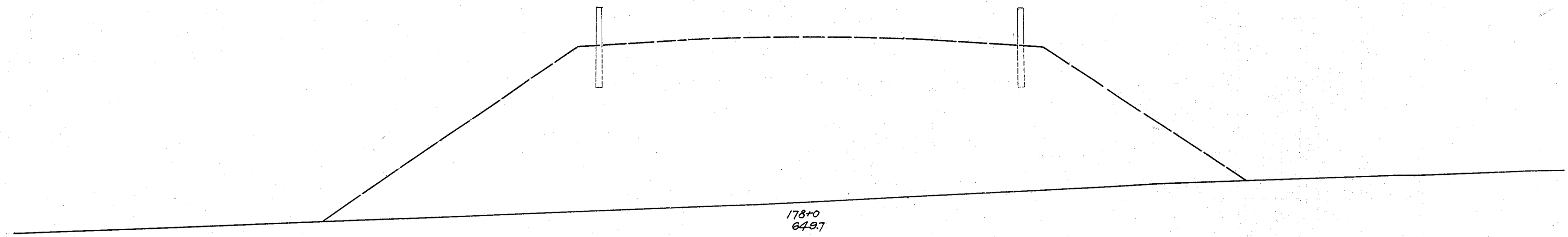
70 65 60 55 50 45 40 35 30 25 20 15 10 5 ± 5 10 15 20 25 30 35 40 45 50 55

FED. RD. PROJECT STATE DIST. No. YEAR  
 W. 23 6881 OHIO 10 1934  
 S.H. No. 90 Sec. G & WILLCOUGHBY COUNTY (PART)  
 LAKE COUNTY (PART)

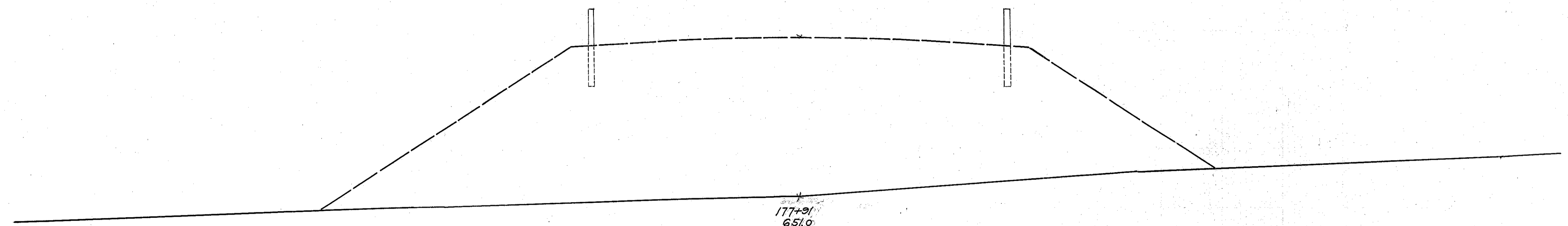
34  
55



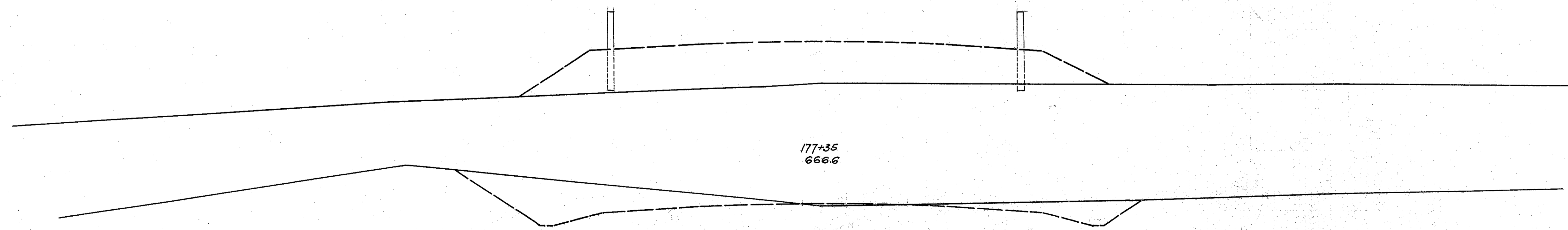
178+50  
644.7



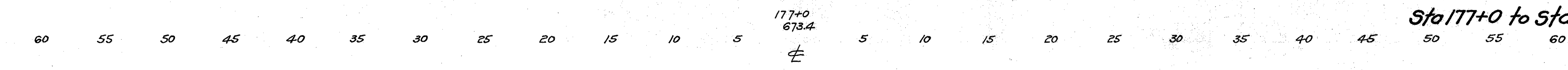
178+0  
640.7



177+30  
651.0



177+35  
666.6



177+0  
673.4

Sta 177+0 to Sta 178+50

End Area		Cu. Yds.	
Cut	Fill	Cut	Fill
0.0	748.0		
		0.0	1401.0
0.0	765.0		
		0.0	247.0
0.0	700		
		0.0	878
0.0	146.9		
		42.0	96.0
65.2	0.0		
		317.0	0.0

75 70 65 60 55 50 45 40 35 30 25 20 15 10 5 ± 5 10 15 20 25 30 35 40 45 50 55 60 65