
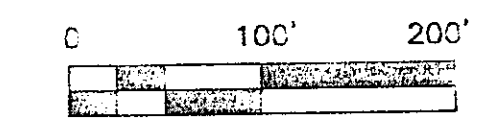
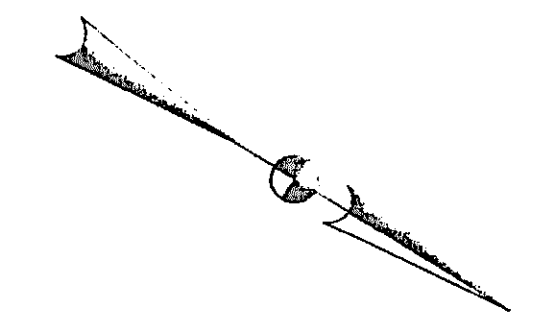


LEGEND:

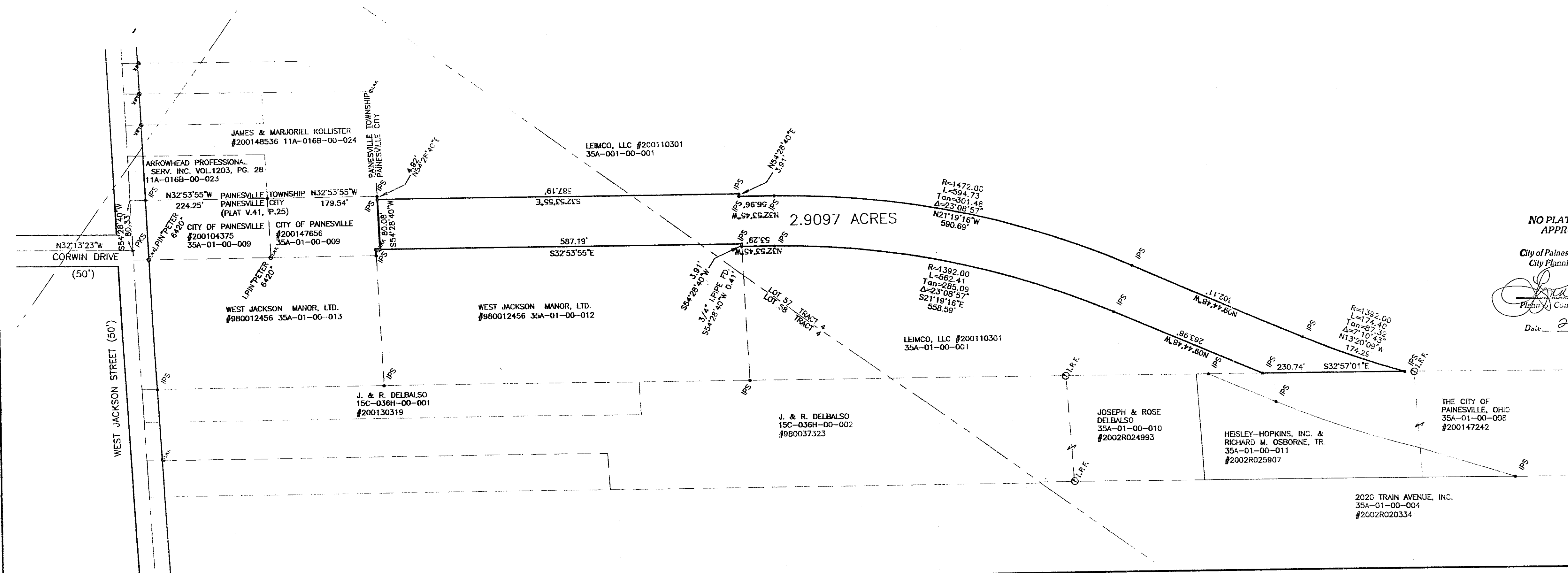
- IPS - 3/4" DIA. x 30" LONG IRON PIPE SET W/ YELLOW PLASTIC CAP STAMPED "BURGESS & NIPLE"
- IPF - IRON PIN OR PIPE FOUND
- D.R. = LAKE COUNTY DEED RECORD

BEARINGS ARE BASED ON THE CENTERLINE OF WEST JACKSON STREET, SOUTH 54° 28' 40" WEST, AND ARE FOR THE PURPOSES OF THIS PROJECT ONLY.



THIS SURVEY MEETS THE MINIMUM STANDARDS FOR BOUNDARY SURVEYS IN THE STATE OF OHIO AS SET FORTH IN OHIO ADMINISTRATIVE CODE CHAPTER 4733-37. THIS PLAT WAS PREPARED IN DECEMBER 2002 AND IS BASED ON A SURVEY IN OCTOBER 2001 BY BURGESS & NIPLE, LTD. UNDER THE SUPERVISION OF DAVID A. SHORT, PE/PS, OHIO PS #7669.

David A. Short 2-20-03



NO PLAT REQUIRED APPROVED BY
 City of Painesville, Lake County
 City Planning Commission
Spauld White
 Planning Commission Secretary
 Date 2/20/03

BURGESS & NIPLE
 ENGINEERS
 ARCHITECTS

SURVEY PLAT
 FOR THE CITY OF PAINESVILLE PART OF LOT 57 AND 58 OF THE LEVI SHEPARD SURVEY,
 PLAT VOL. A, PAGE 28, PART OF ORIGINAL PAINESVILLE TOWNSHIP, TRACT 4,
 TOWNSHIP 11 NORTH, RANGE VIII WEST, CONNECTICUT WESTERN RESERVE,
 LAKE COUNTY, STATE OF OHIO

SCALE	
1" = 100'	
SHEET NO	OF
1	1

c:\p\27218\chtrk\pays-0182732-2-tvl-generp\cadd\pain-spl.dwg 12-24-02