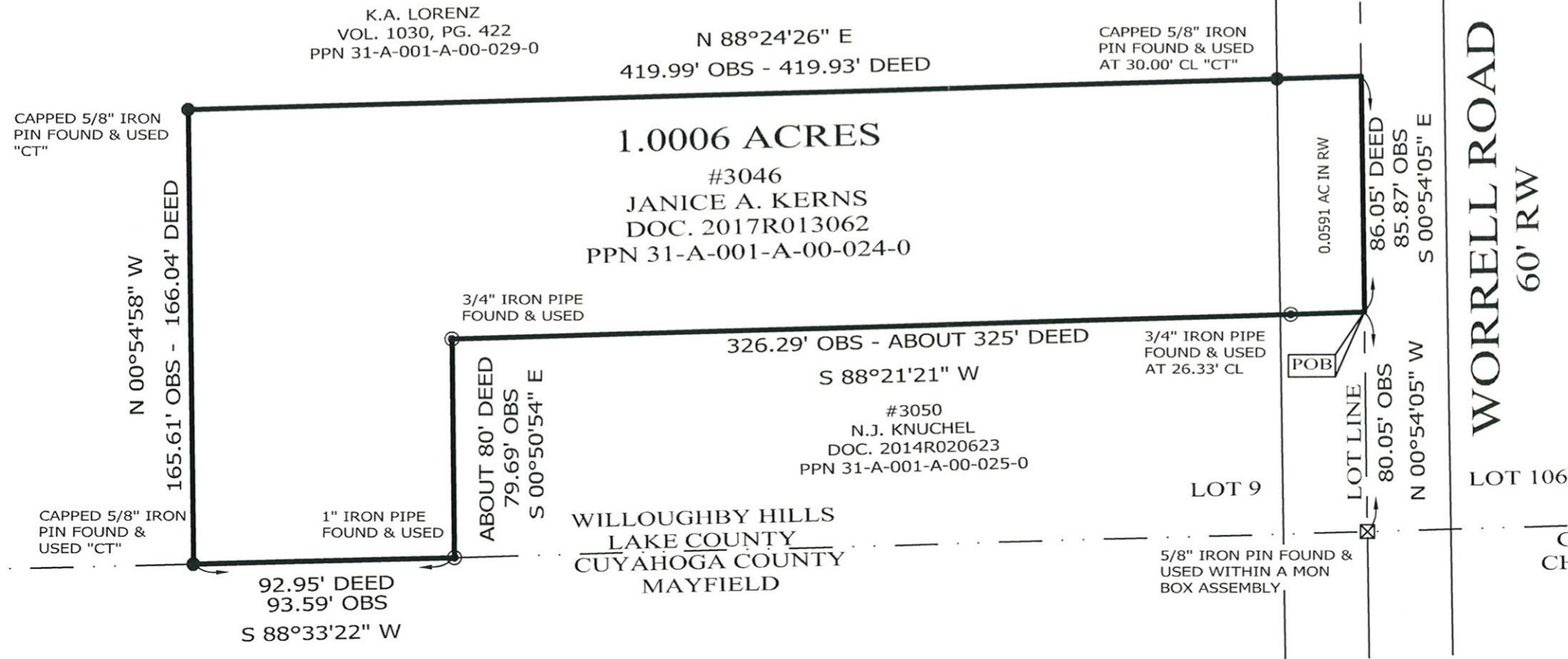



RESURVEY OF LANDS

ALL THAT CERTAIN LANDS SITUATE IN LOT 9, TRACT 1, CITY OF WILLOUGHBY HILLS, TOWNSHIP NUMBER 9 NORTH, RANGE X WEST, IN THE CONNECTCUT WESTERN RESERVE SURVEY, COUNTY OF LAKE, STATE OF OHIO. A RESURVEY OF THE LANDS TO JANICE A. KERNS, AS RECORDED IN DOCUMENT NUMBER 2017R013062 (PPN 31-A-001-A-00-024-0) IN THE OFFICE OF THE COUNTY RECORDER.



NOTES & REFERENCES

- DEEDS OF RECORD
- OCCUPATION AGREES WITH TITLE LINES AS PREVIOUSLY MONUMENTED EXCEPT AS SHOWN ON THIS PLAT

50' 0' 50' 100'

SCALE: 1" = 50'


SURVEY: JUNE 30, 2017

MAP: JULY 6, 2017

- IRON PIN FOUND/SET
- ⊙ IRON PIPE
- STONE MONUMENT
- ⊗ MONUMENT BOX
- ⊕ P.K. NAIL FOUND/SET
- DRILL HOLE FOUND
- CALC CALCULATED
- MEAS MEASURED
- OBS OBSERVED
- DEED DEED RECITED
- PLAT PLAT RECITED

PREPARED FOR: JANICE A. KERNS	PROJECT NAME: RESURVEY OF LANDS	PROJECT ADDRESS: 3046 WORRELL ROAD WILLOUGHBY HILLS, OHIO
	PROJECT LOCATION: LAKE COUNTY, OHIO	JOB NUMBER: 6818
FOR INQUIRIES CONCERNING THIS SURVEY CONTACT: CSS CRABBS' SURVEYING SERVICE P.O. BOX 908 PAINESVILLE, OHIO 44077 1-800-488-3968		CHK: T. STOCKER DRN: S. HUPERTZ REV:
		PAGE 1 OF 1

THIS SURVEY WAS PERFORMED TO AN ACCURACY AS SET FORTH IN THE 2003 OHIO ADMINISTRATIVE CODE 4733-37.



TIMOTHY E. STOCKER, P.S. 7245