

RESURVEY OF LANDS

ALL THAT CERTAIN LANDS KNOWN AS BEING A PART OF ORIGINAL WILLOUGHBY TOWNSHIP LOT NO. 12, TRACT NO. 11, AND NOW IN THE CITY OF WICKLIFFE, LAKE COUNTY, AND STATE OF OHIO OF THE LANDS TO FEDERAL HOME LOAN MORTGAGE CORPORATION, AS RECORDED IN DOCUMENT NUMBER 2005R047141, PARCEL No. 29-B-003-D-00-014-0, IN THE OFFICE OF THE COUNTY RECORDER.

REFERENCES

DEEDS OF RECORD

Project Address

1594 E. 300th Street  
Wickliffe, Ohio

THIS SURVEY WAS PERFORMED TO AN ACCURACY AS SET FORTH IN THE 2003 OHIO ADMINISTRATIVE CODE SEC. 4733-37.

Bearings shown are to an assumed Meridian and are used to represent angular measurement only.

Bearings shown are base on the centerline of East 300th Street at: South 30° 00' 00" East, assumed


LEGEND

○ 5/8" Pin Found (Not Capped) unless otherwise noted

19 April, 2010

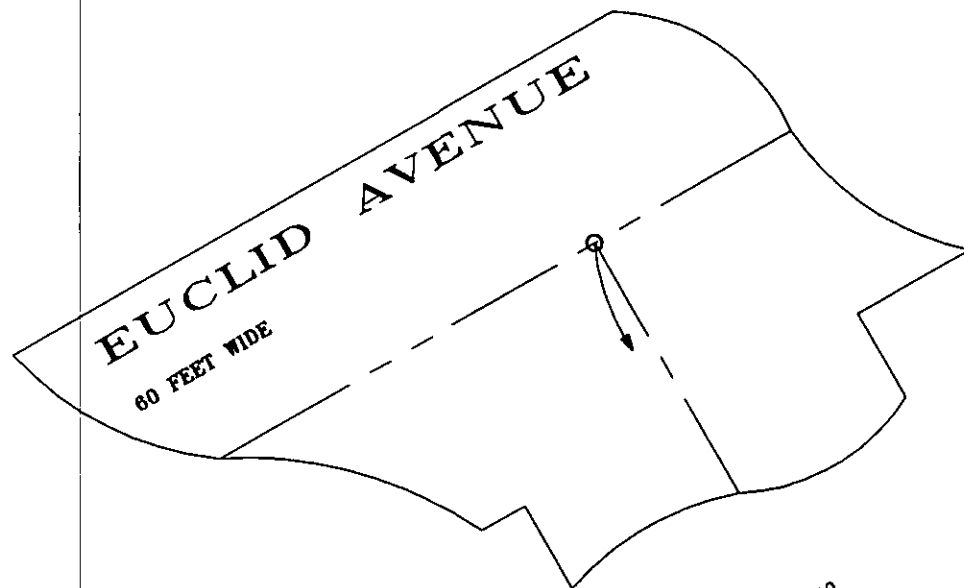


*James M. Peter*  
JAMES M. PETER  
REGISTERED LAND SURVEYOR • 6420  
Signed & Sealed This 19th Day of April, 2010

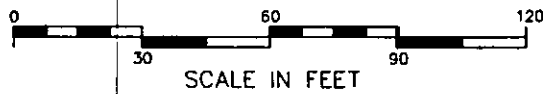


JIM PETER  
P.O. BOX 356  
Jefferson, Ohio  
44047

(440) 576-3898



Adjoiner (A)  
FINI REALTY LLC  
29-B-003-D-00-028-0  
Doc. No. 2006R004859



SCALE 1 In. = 30 Ft.

FINI REALTY LLC  
29-B-003-D-00-006-0  
2006R004859

WILLIAM BRIAN  
29-B-003-D-00-012-0  
1092/0463

FINI REALTY LLC  
29-B-003-D-00-005-0  
2006R004859

0.3872 Acres  
16,868 Sq. Ft.

FEDERAL HOME LOAN  
MORTGAGE CORPORATION

Doc. No. 2005R047141  
Par. No.  
29-B-003-D-00-014-0

VACCARI NICHOLAS M & BERNADINE  
29-B-003-D-00-015-0  
85/342

VACCARI NICHOLAS M & BERNADINE  
29-B-003-D-00-016-0  
85/342

