


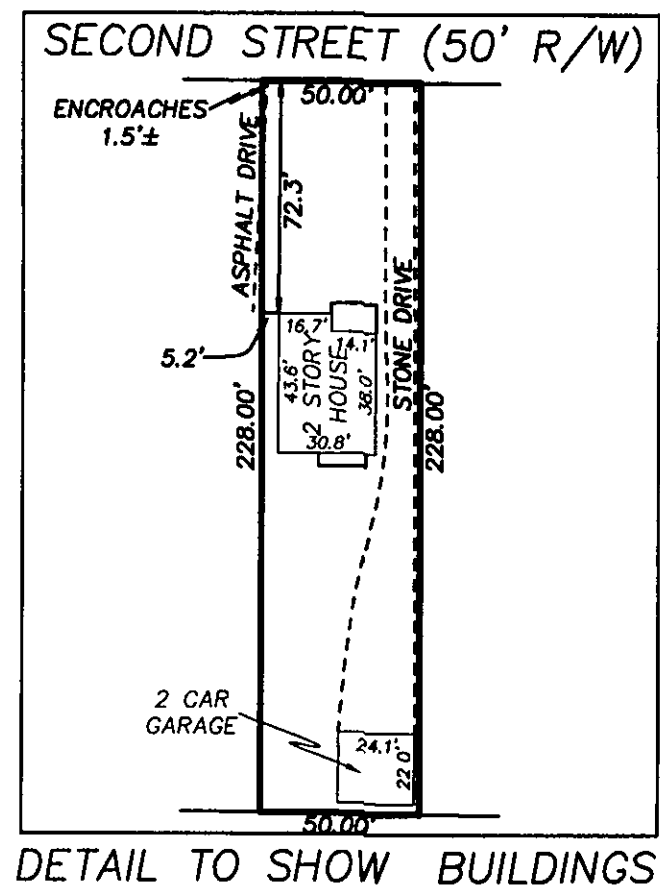
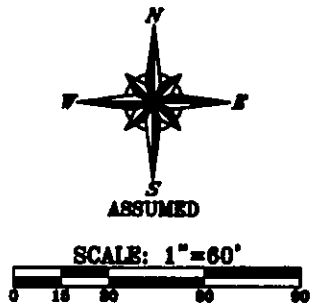
R. E. YEAGER SURVEYING CO.
401 N. OHIO AVE. SUITE E, FREMONT, OHIO 43420
PHONE: (419)334-8348

Drawn by	John Yeager 11/15/2009
Checked by	John Yeager 11/15/2009
Field Notes	27-A-029-A-00-026-0
Field Book	
Field Date	11/15/2009
Field Time	
Field Location	
Field Notes	
Field Date	
Field Time	
Field Location	

Page 1 of 1

- SET FOUND LEGEND**
- 5/8" Iron Rod W/Personalized Cap
 - Iron Rod
 - Iron Pipe
 - Parker-Kalon Nail
 - ▲ Railroad Spike
 - Monument Box
 - X Stone
 - ⊗ Drill Hole
 - M. Measured Distance
 - P. Plat Distance
 - D. Deeded Distance
 - C. Calculated Distance
 - S.R. Per Survey Record
 - U. Used Distance

REFERENCES:
Deed Volumes as shown
P.V. A Pg. 57
Survey for T. Cleary
by Q.S. Himebaugh
dated June 1991



I hereby certify this plat to be a true representation of a survey done by me in January 2009, and that it is accurate to the best of my knowledge and belief.

ROY E. YEAGER
Registered Surveyor 6262

PLAT OF SURVEY PREPARED FOR
JOHN D. CLUNK COMPANY, L.P.A.
Being part of Lot 105 (P.V. A Pg. 57),
in the City of Willoughby, Lake County, Ohio