

- REFERENCES USED:
- 1 DEEDS OF RECORD
 - 2 CONSOLIDATION PLAT BY DAVID W. NOVAK DATED 3/03/2009
 - 3 TAX MAPS


- NOTES:
- 1 NO TITLE COMMITMENT SUPPLIED



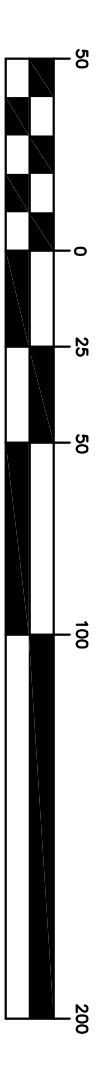
PLAT OF SURVEY AND LOT SPLIT
FOR
DONALD J. AND HEATHER L. RIDDLE
9715 SMITH RD
WILLOUGHBY, OH 44094
 LOT NUMBER 8, TRACT 9.

LEGEND

- 1/8" X 30" Iron Pin Set (I.D. SCHWARTZ #7193)
- 5/8" X 30" Iron Pin
- 1/4" Iron Pipe
- 1/2" Iron Pipe
- 3/4" Iron Pipe
- 1" Iron Pipe
- 1 1/2" Iron Pipe
- 2" Iron Pipe
- 3" Iron Pipe
- 4" Iron Pipe
- 6" Iron Pipe
- 8" Iron Pipe
- 10" Iron Pipe
- 12" Iron Pipe
- 14" Iron Pipe
- 16" Iron Pipe
- 18" Iron Pipe
- 20" Iron Pipe
- 24" Iron Pipe
- 28" Iron Pipe
- 32" Iron Pipe
- 36" Iron Pipe
- 40" Iron Pipe
- 44" Iron Pipe
- 48" Iron Pipe
- 52" Iron Pipe
- 56" Iron Pipe
- 60" Iron Pipe
- 64" Iron Pipe
- 68" Iron Pipe
- 72" Iron Pipe
- 76" Iron Pipe
- 80" Iron Pipe
- 84" Iron Pipe
- 88" Iron Pipe
- 92" Iron Pipe
- 96" Iron Pipe
- 100" Iron Pipe



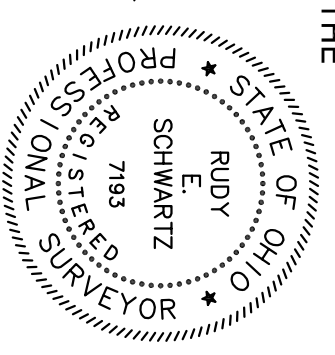
GRAPHIC SCALE



1 Inch = 50 Ft.
 APRIL 1, 2024
 MAY 13, 2024
 AUGUST 28, 2024
 OCTOBER 10, 2024

I HEREBY CERTIFY THAT THIS PLAT WAS PREPARED FROM A FIELD SURVEY MADE UNDER MY DIRECT SUPERVISION. MONUMENTS WERE FOUND OR SET AS INDICATED. DIMENSIONS ARE EXPRESSED IN FEET AND DECIMAL PARTS THEREOF. BEARINGS REFER TO AN ASSUMED MERIDIAN AND ARE INTENDED TO INDICATE ANGLES ONLY. ALL OF WHICH ARE CORRECT TO THE BEST OF MY KNOWLEDGE AND BELIEF. THIS PLAT WAS PREPARED IN ACCORDANCE WITH THE PROVISIONS OF CHAPTER 4733-37 OF THE OHIO ADMINISTRATIVE CODE.

[Signature]
 10-10-24
 RUDY E. SCHWARTZ, S.#7193 Date



SCHWARTZ LAND SURVEYING INC.

PREPARED BY:
RUDY E. SCHWARTZ
 PROFESSIONAL SURVEYOR
 12121 KINSMAN ROAD
 NEWBURY, OHIO 44065
 440-564-8174 Fax: 440-564-8285