

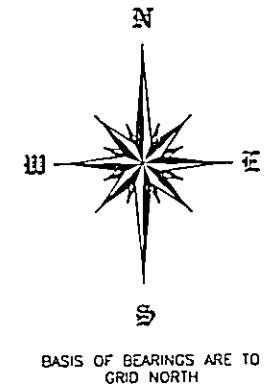
37.6361 ACRES

#10451
ROBERT MURCH
VOL. 777, PG. 1262
PPN 20A-031-0-00-024-0

RESURVEY OF LANDS

ALL THAT CERTAIN LANDS SITUATE IN LOTS 94 & 95, TRACT 3, IN THE CITY OF KIRTLAND, TOWNSHIP NUMBER 9 NORTH, RANGE IX WEST, IN THE CONNECTICUT WESTERN RESERVE SURVEY, COUNTY OF LAKE, STATE OF OHIO. A RESURVEY OF THE LANDS TO ROBERT MURCH, AS RECORDED IN DEED VOLUME 777, PAGE 1262 (PPN 20A-031-0-00-024-0) IN THE OFFICE OF THE COUNTY RECORDER.

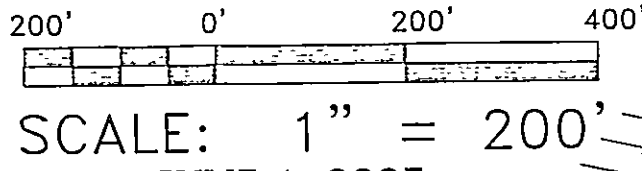
REFERENCES
-DEEDS OF RECORD



LEGEND


- 5/8" IRON PIN FOUND/SET
- ⊙ IRON PIPE
- STONE MONUMENT
- ⊠ MONUMENT BOX
- ⊕ P.K. NAIL FOUND/SET
- DRILL HOLE FOUND
- CALC CALCULATED
- MEAS MEASURED
- OBS OBSERVED
- DEED DEED RECITED
- PLAT PLAT RECITED

PREPARED FOR: - ROBERT MURCH -	PROJECT NAME: RESURVEY OF LANDS	PROJECT ADDRESS: 10451 SPERRY ROAD KIRTLAND, OHIO
	PROJECT LOCATION: ASHTABULA COUNTY, OHIO	JOB NUMBER: 3805
FOR INQUIRIES CONCERNING THIS SURVEY CONTACT: CSS CRABBS' SURVEYING SERVICE 10 WEST ERIE STREET, SUITE 101 PAINESVILLE, OHIO 44077 1-800-488-3968		CHK T. STOCKER DRN S LOVEJOY REV PAGE 1 OF 1



JUNE 1, 2005
REVISED JULY 7, 2005
U.S. ROUTE 6
60' RW

THIS SURVEY WAS PERFORMED TO AN ACCURACY AS SET FORTH IN THE 2003 OHIO ADMINISTRATIVE CODE 4733-37.



TIMOTHY E. STOCKER, P.S. 7245