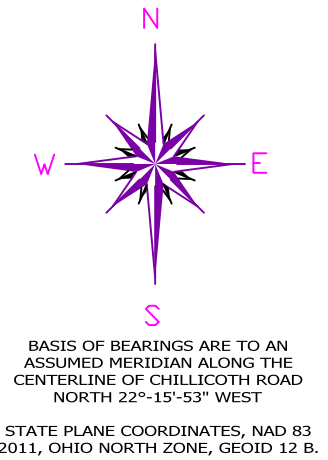


RESURVEY OF LANDS
 ALL THAT CERTAIN LANDS SITUATE IN LOT 12, CITY OF KIRTLAND,
 TOWNSHIP NUMBER 9 NORTH, RANGE IX WEST, IN THE
 CONNECTICUT WESTERN RESERVE SURVEY, COUNTY OF LAKE, STATE
 OF OHIO. A RESURVEY OF THE LANDS TO CAROL A. CURTIS, AS
 RECORDED IN DOCUMENT NUMBER 2020R013956, (PPN
 20-A-014-G-00-013-0), IN THE OFFICE OF THE COUNTY RECORDER.



A.M. PILLA, BISHOP OF CLEVELAND
 DOC. 1997R035677
 PPN 20-A-014-0-00-031-0

N 88°37'42" E
 684.71' OBS
 PPN 20-A-014-0-00-010-0

1.0001 ACRES
 #9631
 CAROL A. CURTIS
 DOC. 2020R013956
 PPN 20-A-014-G-00-013-0

684.74' OBS - 684.98' DEED
 S 88°37'49" W

#9645
 C.A. CURTIS
 DOC. 2020R013958
 PPN 20-A-014-G-00-012-0

GPH KIRTLAND LLC
 DOC. 2006R011864
 PPN 20-A-014-G-00-014-0


THIS SURVEY WAS PERFORMED TO AN
 ACCURACY AS SET FORTH IN THE 2003
 OHIO ADMINISTRATIVE CODE 4733-37.

NOTES & REFERENCES

- ALL IRON PIN SET ARE 5/8" X 30" REBAR WITH CAP "CRABBS 7245".
- DEEDS OF RECORD
- PLAT VOL. 63, PG. 4
- OCCUPATION AGREES WITH TITLE LINES AS PREVIOUSLY MONUMENTED EXCEPT AS SHOWN ON THIS PLAT



SCALE: 1" = 60'
 SURVEY: MAY 14, 2022
 MAP: MAY 31, 2022

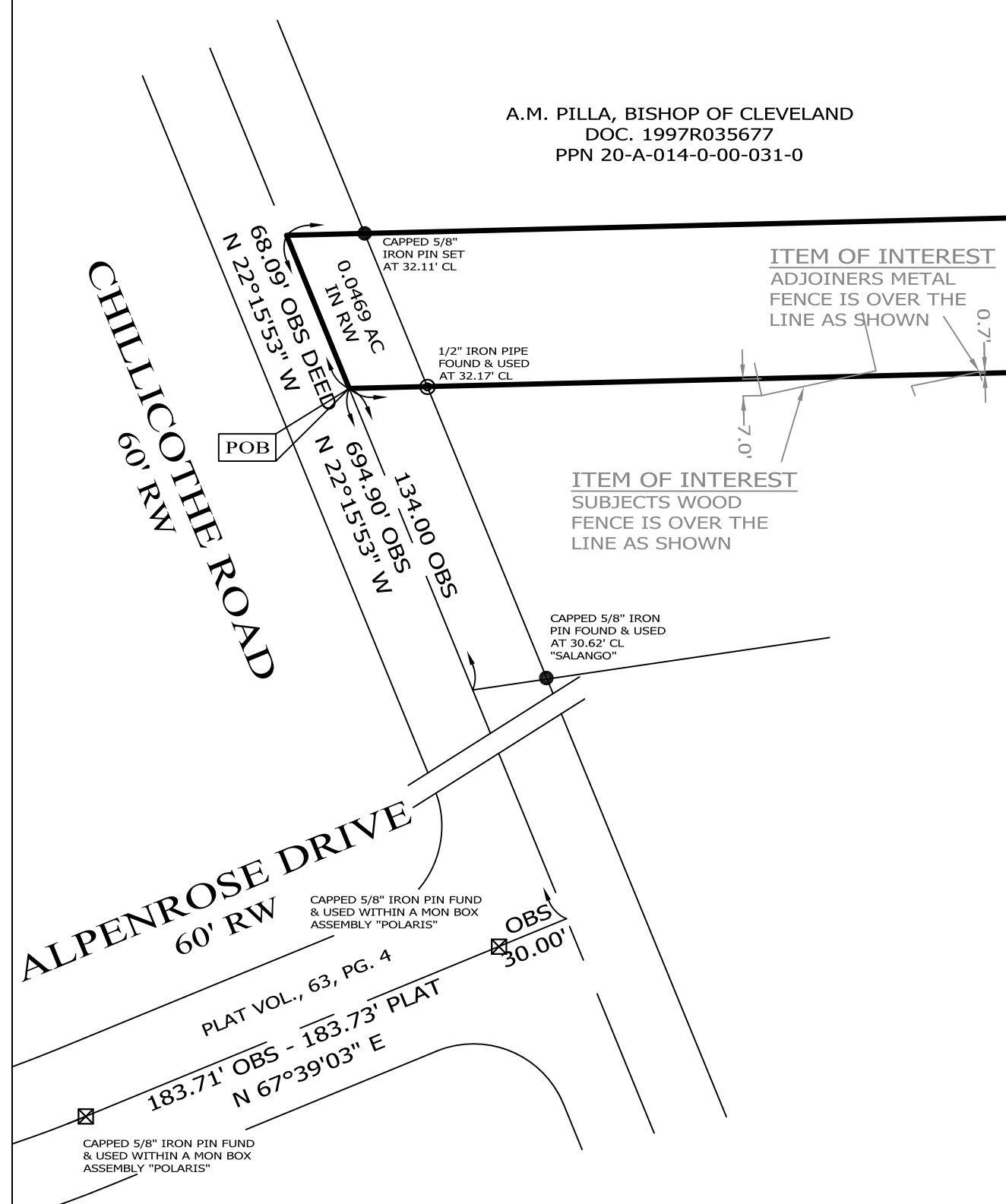


TIMOTHY E. STOCKER, P.S. 7245

LEGEND

- IRON PIN FOUND/SET
- ⊙ IRON PIPE
- STONE MONUMENT
- ⊠ MONUMENT BOX
- ⊕ P.K. NAIL FOUND/SET
- DRILL HOLE FOUND
- CALC CALCULATED
- MEAS MEASURED
- OBS OBSERVED
- DEED DEED RECITED
- PLAT PLAT RECITED

PREPARED FOR: CAROL A. CURTIS	PROJECT NAME: RESURVEY OF LANDS	PROJECT ADDRESS: 9631 CHILLICOTHE RD KIRTLAND, OHIO
	PROJECT LOCATION: LAKE COUNTY, OHIO	JOB NUMBER: 8683
FOR INQUIRIES CONCERNING THIS SURVEY CONTACT: CSS CRABBS' SURVEYING SERVICE P.O. BOX 908 PAINESVILLE, OHIO 44077 440-466-2025		CHK: T. STOCKER DRN: S. HUPERTZ REV:
PAGE 1 OF 1		



CAPPED 5/8" IRON PIN FUND & USED WITHIN A MON BOX ASSEMBLY "POLARIS"