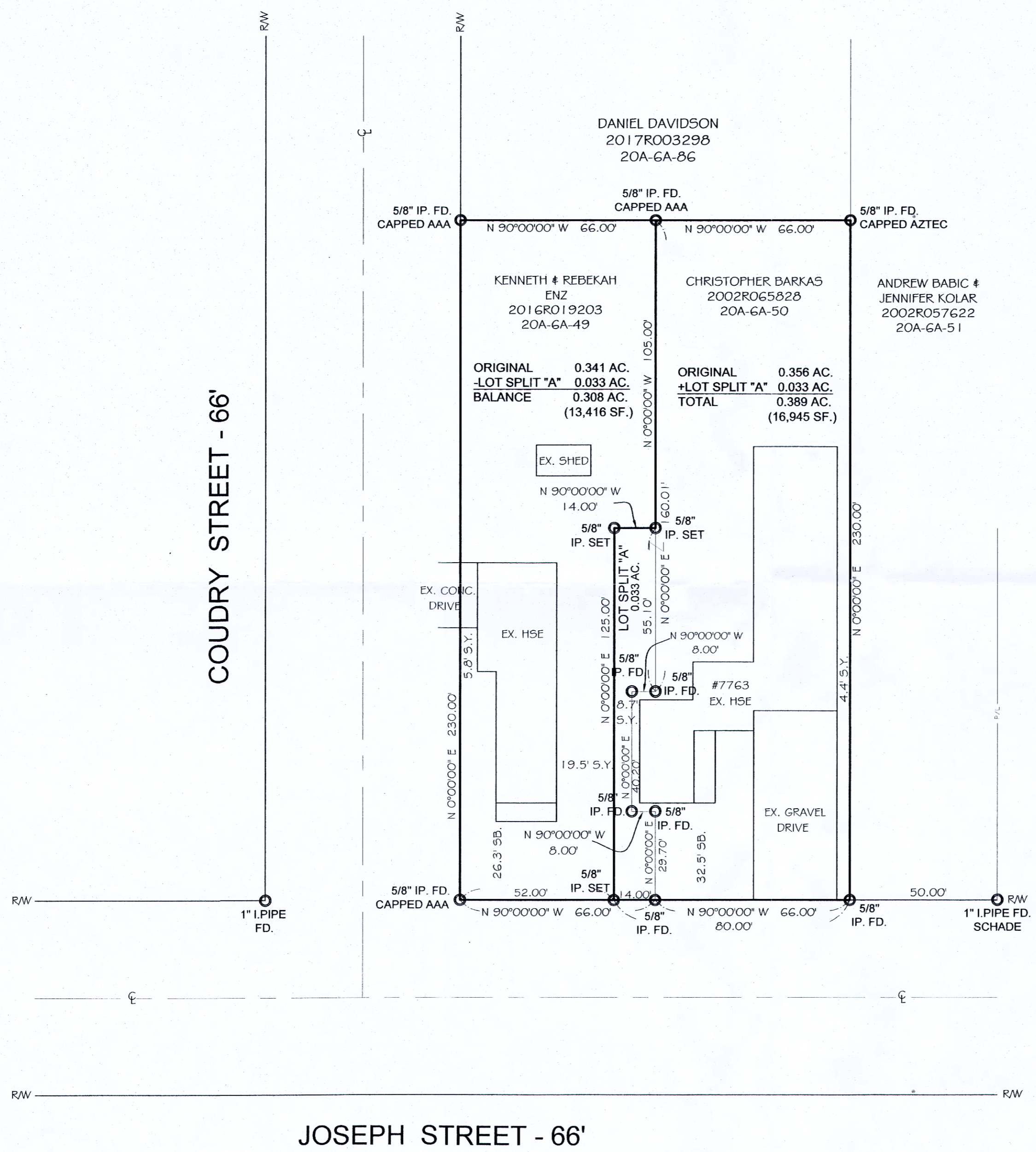
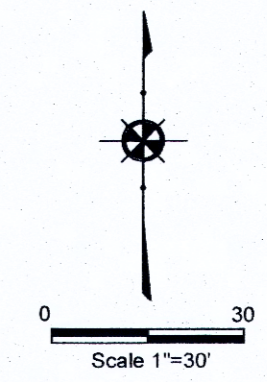


Plat of Survey
for
Christopher Barkas
7763 Joseph Street
Part of Lot No. 30, Tract No. 1
Kirtland - Lake County - Ohio
December 2019 Scale 1"=30'



NOTES:

This plat was prepared without the benefit of an abstract of title and is subject to any state of facts revealed by a examination of the same.

Documents used in preparation of this survey are cited on the plat.


Occupation is consistent with the title lines except where noted on survey.

Size of monumentation found or set is noted on plat.

All iron pins set are 5/8" x 30" and are capped
H. JONES PLSG343

Bearings are based upon the centerline of Joseph Street as being North 90°00'00" West and are used to describe angles only.

Harry S. Jones Jr. #6343 12/9/19
Harry S. Jones Jr., P.S. #6343 Date



REVISIONS			Jones Surveying, LLC	
NO.	DATE	BY	ENGINEERS - SURVEYORS - PLANNERS 1924 MENTOR AVE., PAINESVILLE, OHIO (PH.) 440-357-1811 (FAX) 440-357-9173 (E-MAIL) hjonesurveying@yahoo.com	
1		CAD	DRAWN BY	GMB
2		CAD	SCALE	1"=30'
3			DATE	12/9/19
4		CHKD.	HSJ	APPD
5		CREW CHIEF	APPD	
			PHONE NO.	440-357-1811
			DRAWING NO.	19-239