


# RESURVEY & COMBINATION OF LANDS


ALL THAT CERTAIN LANDS SITUATE IN TRACT 3, CITY OF PAINESVILLE, TOWNSHIP NUMBER 11 NORTH, RANGE VII WEST, IN THE CONNECTICUT WESTERN RESERVE SURVEY, COUNTY OF LAKE, STATE OF OHIO. A RESURVEY & COMBINATION OF THE LANDS TO KATHLEEN H. STEIN, AS RECORDED IN DOCUMENT NUMBER 2018R028224 (PPN 15-D-022-C-00-007-0, PPN 15-D-022-C-00-008-0 & PPN 15-D-022-C-00-009-0) IN THE OFFICE OF THE COUNTY RECORDER.



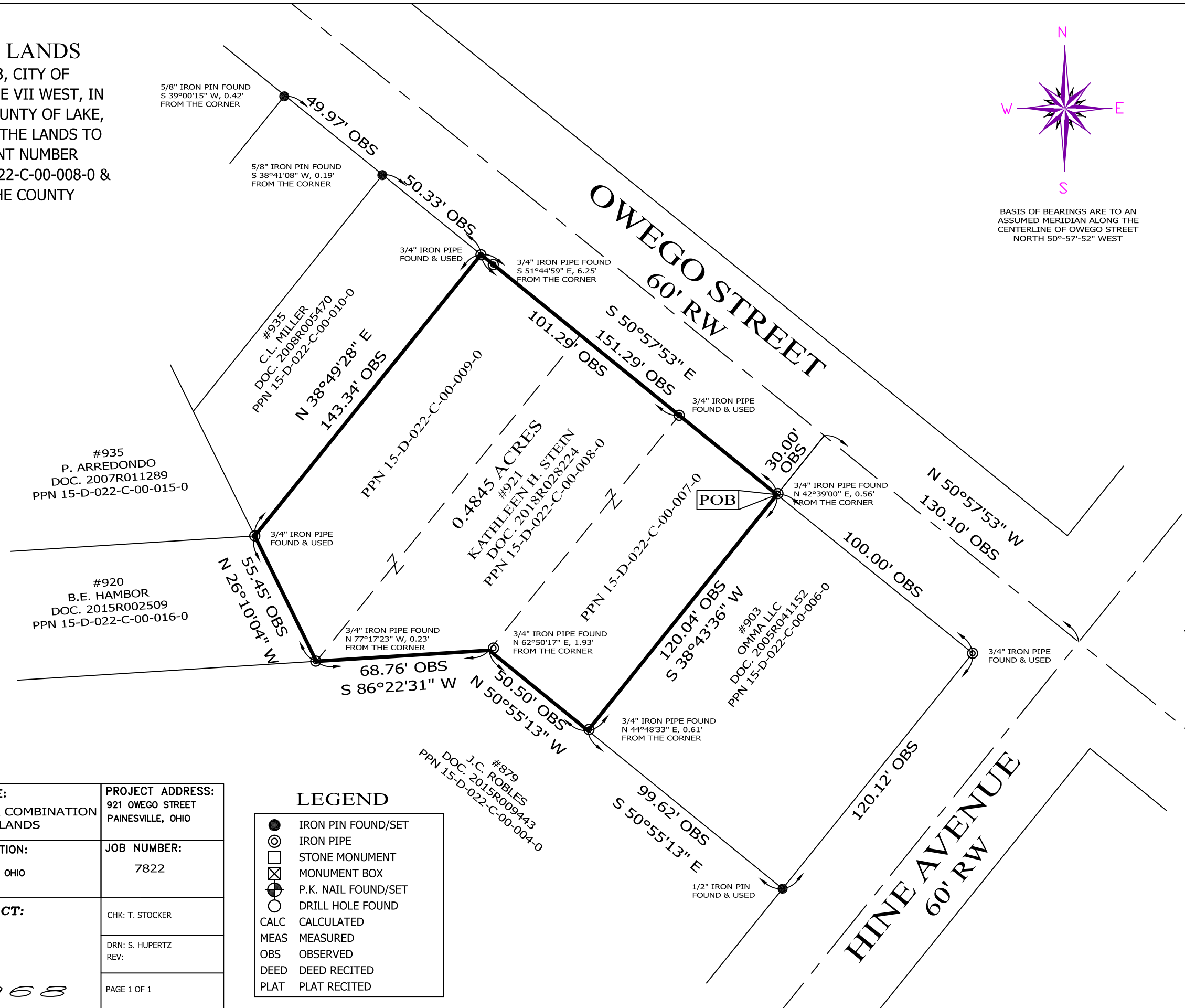
## NOTES & REFERENCES

- ALL IRON PIN SET ARE 5/8" X 30" REBAR WITH CAP "CRABBS 7245".
- DEEDS OF RECORD
- OCCUPATION AGREES WITH TITLE LINES AS PREVIOUSLY MONUMENTED EXCEPT AS SHOWN ON THIS PLAT

THIS SURVEY WAS PERFORMED TO AN ACCURACY AS SET FORTH IN THE 2003 OHIO ADMINISTRATIVE CODE 4733-37.



TIMOTHY E. STOCKER, P.S. 7245



## LEGEND

- IRON PIN FOUND/SET
- ⊙ IRON PIPE
- STONE MONUMENT
- ⊗ MONUMENT BOX
- ⊙ P.K. NAIL FOUND/SET
- DRILL HOLE FOUND
- CALC CALCULATED
- MEAS MEASURED
- OBS OBSERVED
- DEED DEED RECITED
- PLAT PLAT RECITED

PREPARED FOR:  KATHLEEN H. STEIN	PROJECT NAME: RESURVEY & COMBINATION OF LANDS	PROJECT ADDRESS: 921 OWEGO STREET PAINESVILLE, OHIO
	PROJECT LOCATION: LAKE COUNTY, OHIO	JOB NUMBER: 7822
FOR INQUIRIES CONCERNING THIS SURVEY CONTACT:  <b>CSS</b> CRABBS' SURVEYING SERVICE P.O. BOX 908 PAINESVILLE, OHIO 44077 1-800-488-3968		CHK: T. STOCKER DRN: S. HUPERTZ REV: PAGE 1 OF 1