
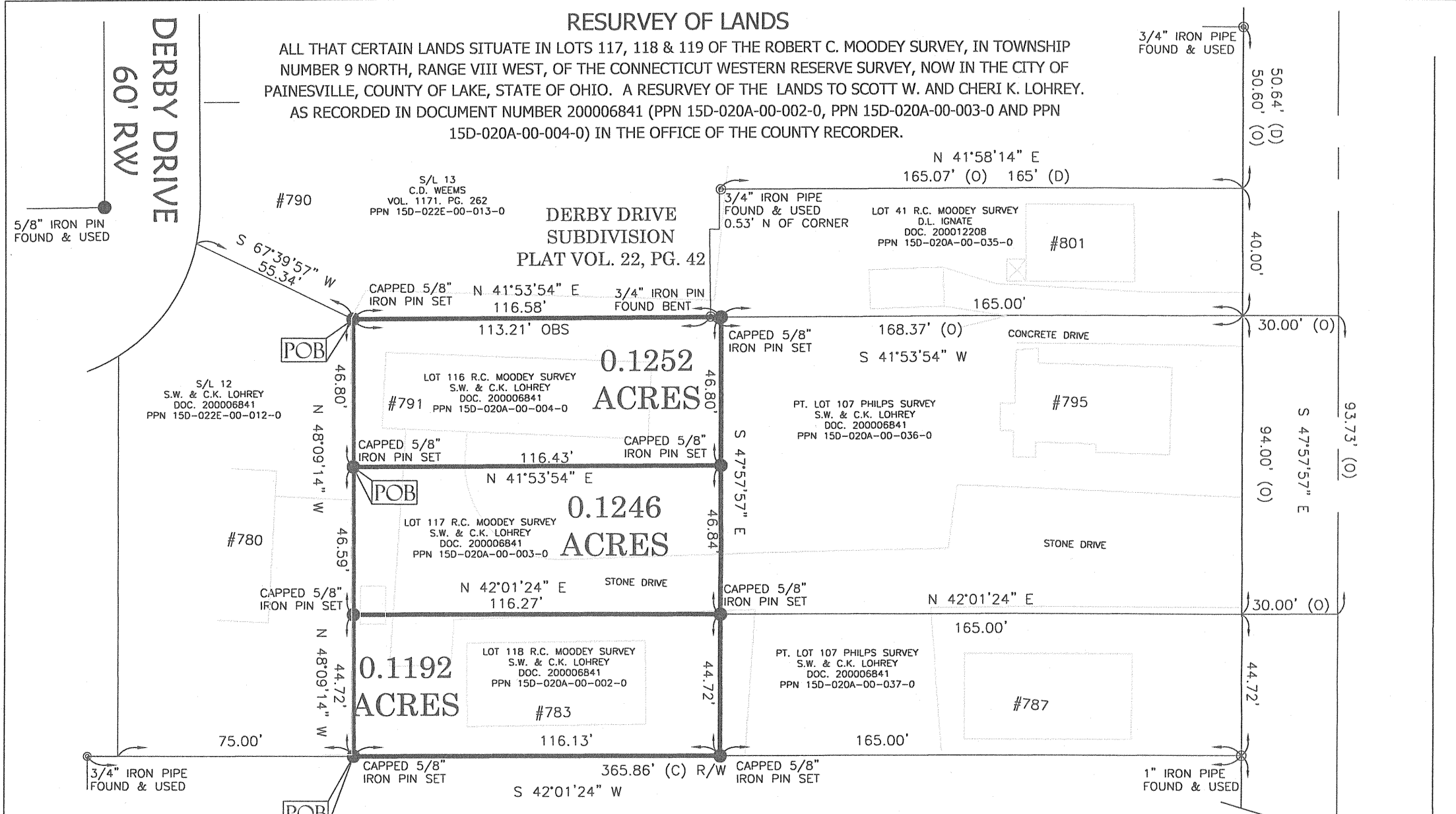


15D-204-3

RESURVEY OF LANDS

ALL THAT CERTAIN LANDS SITUATE IN LOTS 117, 118 & 119 OF THE ROBERT C. MOODEY SURVEY, IN TOWNSHIP NUMBER 9 NORTH, RANGE VIII WEST, OF THE CONNECTICUT WESTERN RESERVE SURVEY, NOW IN THE CITY OF PAINESVILLE, COUNTY OF LAKE, STATE OF OHIO. A RESURVEY OF THE LANDS TO SCOTT W. AND CHERI K. LOHREY. AS RECORDED IN DOCUMENT NUMBER 200006841 (PPN 15D-020A-00-002-0, PPN 15D-020A-00-003-0 AND PPN 15D-020A-00-004-0) IN THE OFFICE OF THE COUNTY RECORDER.



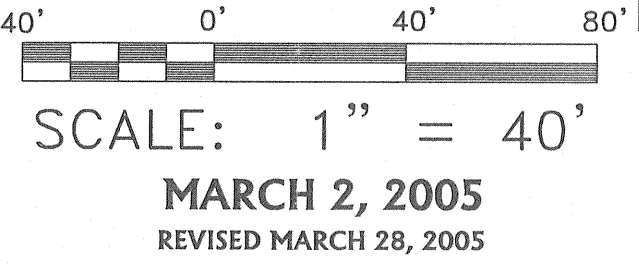
NORTH ST. CLAIR STREET - 60' RW

LEGEND

- 5/8" IRON PIN FOUND/SET
- ⊙ IRON PIPE
- STONE MONUMENT
- ⊗ MONUMENT BOX
- ⊕ P.K. NAIL FOUND/SET
- DRILL HOLE FOUND
- CALC CALCULATED
- MEAS MEASURED
- OBS OBSERVED
- DEED DEED RECITED
- PLAT PLAT RECITED

REFERENCES
-DEEDS OF RECORD

PREPARED FOR: - SCOTT & CHERI LOHREY -	PROJECT NAME: RESURVEY OF LANDS	PROJECT ADDRESS: ST. CLAIR STREET PAINESVILLE, OHIO	ALL IRON PIN SET ARE 5/8" X 30" REBAR WITH CAP "CRABBS 7245".
	PROJECT LOCATION: LAKE COUNTY, OHIO	JOB NUMBER: 3754	
FOR INQUIRIES CONCERNING THIS SURVEY CONTACT: CSS CRABBS' SURVEYING SERVICE 10 WEST ERIE STREET, SUITE 101 PAINESVILLE, OHIO 44077 1-800-488-3968			CHK: T. STOCKER DRN: S. LOVEJOY REV: PAGE 1 OF 1



THIS SURVEY WAS PERFORMED TO AN ACCURACY AS STIPULATED IN THE 2003 OHIO ADMINISTRATIVE CODE 4733-37.

TIMOTHY E. STOCKER, P.S. 7245