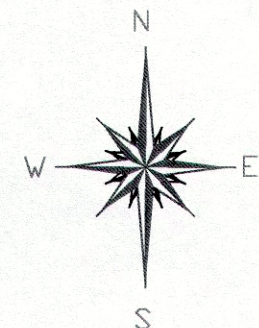


# RESURVEY OF LANDS

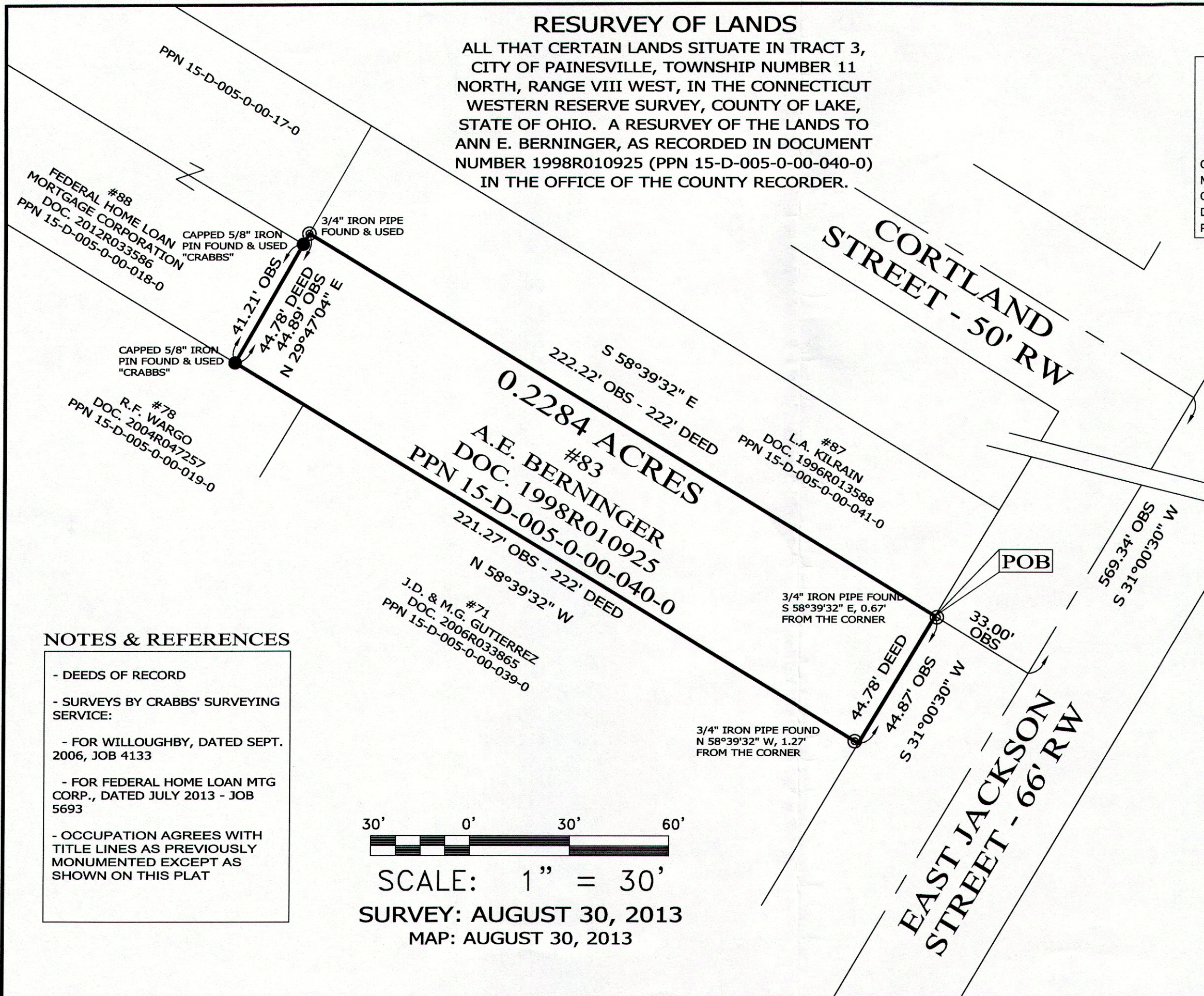
ALL THAT CERTAIN LANDS SITUATE IN TRACT 3, CITY OF PAINESVILLE, TOWNSHIP NUMBER 11 NORTH, RANGE VIII WEST, IN THE CONNECTICUT WESTERN RESERVE SURVEY, COUNTY OF LAKE, STATE OF OHIO. A RESURVEY OF THE LANDS TO ANN E. BERNINGER, AS RECORDED IN DOCUMENT NUMBER 1998R010925 (PPN 15-D-005-0-00-040-0) IN THE OFFICE OF THE COUNTY RECORDER.

## LEGEND


- IRON PIN FOUND/SET
- IRON PIPE
- STONE MONUMENT
- ⊗ MONUMENT BOX
- ⊕ P.K. NAIL FOUND/SET
- DRILL HOLE FOUND
- CALC CALCULATED
- MEAS MEASURED
- OBS OBSERVED
- DEED DEED RECITED
- PLAT PLAT RECITED



BASIS OF BEARINGS ARE TO AN ASSUMED MERIDIAN ALONG THE CENTERLINE OF EAST JACKSON STREET NORTH 31°-00'-30" EAST




THIS SURVEY WAS PERFORMED TO AN ACCURACY AS SET FORTH IN THE 2003 OHIO ADMINISTRATIVE CODE 4733-37.



TIMOTHY E. STOCKER, P.S. 7245

### NOTES & REFERENCES

- DEEDS OF RECORD
- SURVEYS BY CRABBS' SURVEYING SERVICE:
  - FOR WILLOUGHBY, DATED SEPT. 2006, JOB 4133
  - FOR FEDERAL HOME LOAN MTG CORP., DATED JULY 2013 - JOB 5693
- OCCUPATION AGREES WITH TITLE LINES AS PREVIOUSLY MONUMENTED EXCEPT AS SHOWN ON THIS PLAT



SCALE: 1" = 30'  
 SURVEY: AUGUST 30, 2013  
 MAP: AUGUST 30, 2013

PREPARED FOR:		
<b>ANN E. BERNINGER</b>		
PROJECT NAME: RESURVEY OF LANDS	PROJECT ADDRESS: 83 E JACKSON STREET PAINESVILLE, OHIO	CHK: T. STOCKER
PROJECT LOCATION: LAKE COUNTY, OHIO	JOB NUMBER: 5730	DRN: S. LOVEJOY
PAGE 1 OF 1		

FOR INQUIRIES CONCERNING THIS SURVEY CONTACT:  
**CSS** CRABBS' SURVEYING SERVICE  
 P.O. BOX 908  
 PAINESVILLE, OHIO 44077  
 1-800-488-3968