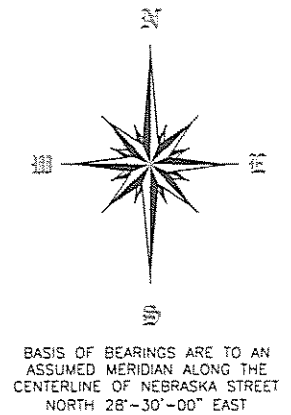


RESURVEY OF LANDS

ALL THAT CERTAIN LANDS SITUATE IN LOT 12, FORBES SURVEY AND ADDITION, IN THE CITY OF PAINESVILLE, TOWNSHIP NUMBER 11 NORTH, RANGE VIII WEST, IN THE CONNECTICUT WESTERN RESERVE SURVEY, COUNTY OF LAKE, STATE OF OHIO. A RESURVEY OF THE LANDS TO PHYLLIS A. WILLOUGHBY, AS RECORDED IN DOCUMENT NUMBER 960006384 (PPN 15-D-005-0-00-018-0) IN THE OFFICE OF THE COUNTY RECORDER.




LEGEND

- 5/8" IRON PIN FOUND/SET
- ⊙ IRON PIPE
- STONE MONUMENT
- ⊠ MONUMENT BOX
- ⊕ P.K. NAIL FOUND/SET
- DRILL HOLE FOUND
- CALC CALCULATED
- MEAS MEASURED
- OBS OBSERVED
- DEED DEED RECITED
- PLAT PLAT RECITED

REFERENCES


-DEEDS OF RECORD

ALL IRON PIN SET ARE 5/8" X 30" REBAR WITH CAP "CRABBS 7245".

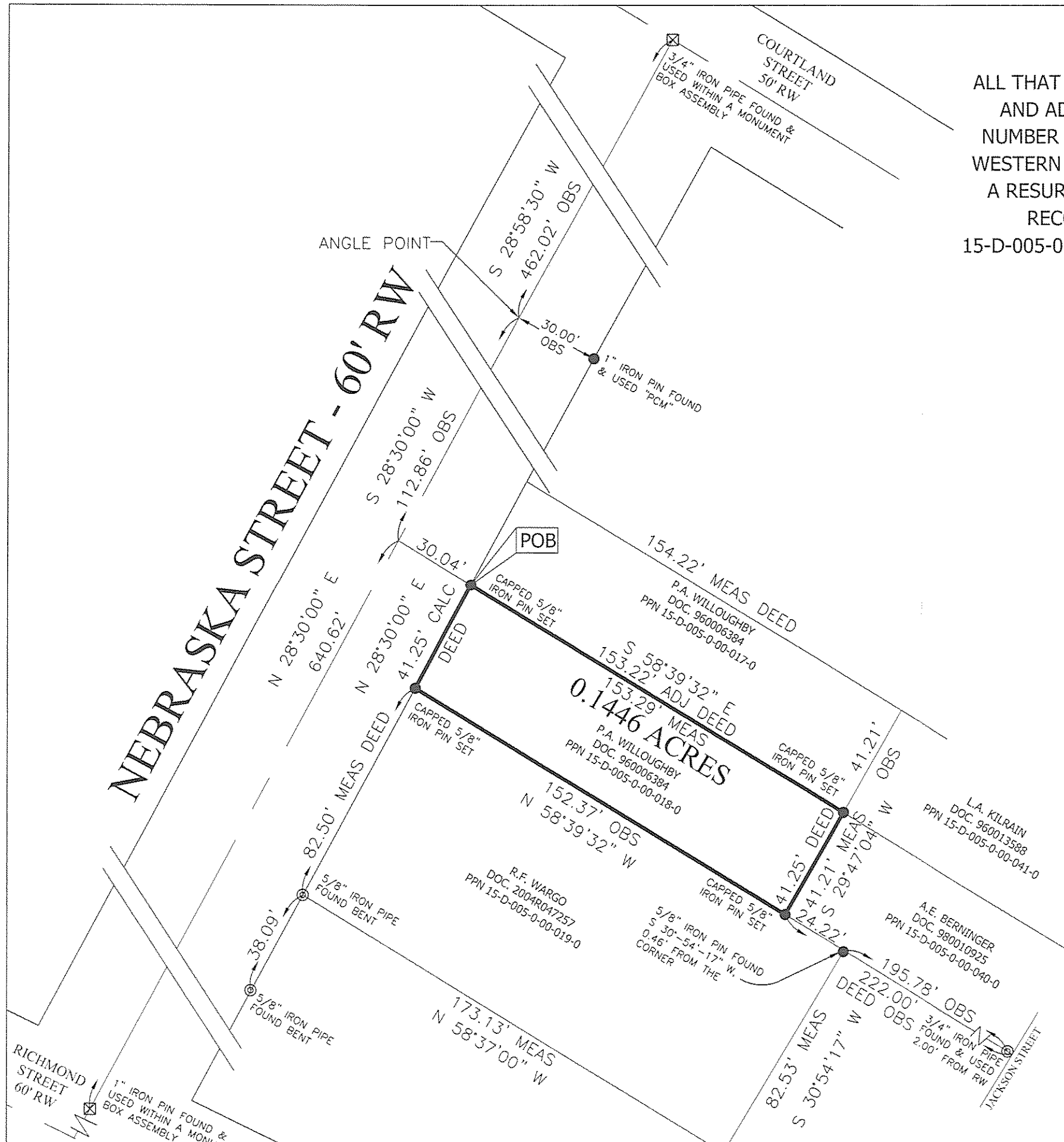


SCALE: 1" = 40'
SEPTEMBER 11, 2006

THIS SURVEY WAS PERFORMED TO AN ACCURACY AS SET FORTH IN THE 2003 OHIO ADMINISTRATIVE CODE 4733-37.



TIMOTHY E. STOCKER, P.S. 7245



PREPARED FOR: - PHYLLIS A. WILLOUGHBY -	PROJECT NAME: RESURVEY OF LANDS	PROJECT ADDRESS: 88 NEBRASKA STREET PAINESVILLE, OHIO
	PROJECT LOCATION: LAKE COUNTY, OHIO	JOB NUMBER: 4133
FOR INQUIRIES CONCERNING THIS SURVEY CONTACT: CSS 1-800-488-3968		CHK: T. STOCKER DRN: S. LOVEJOY REV:
		PAGE 1 OF 1