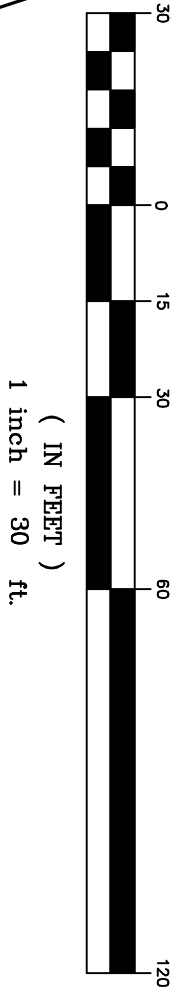


BOUNDARY SURVEY OF PP#15D-004-0-00-042-0

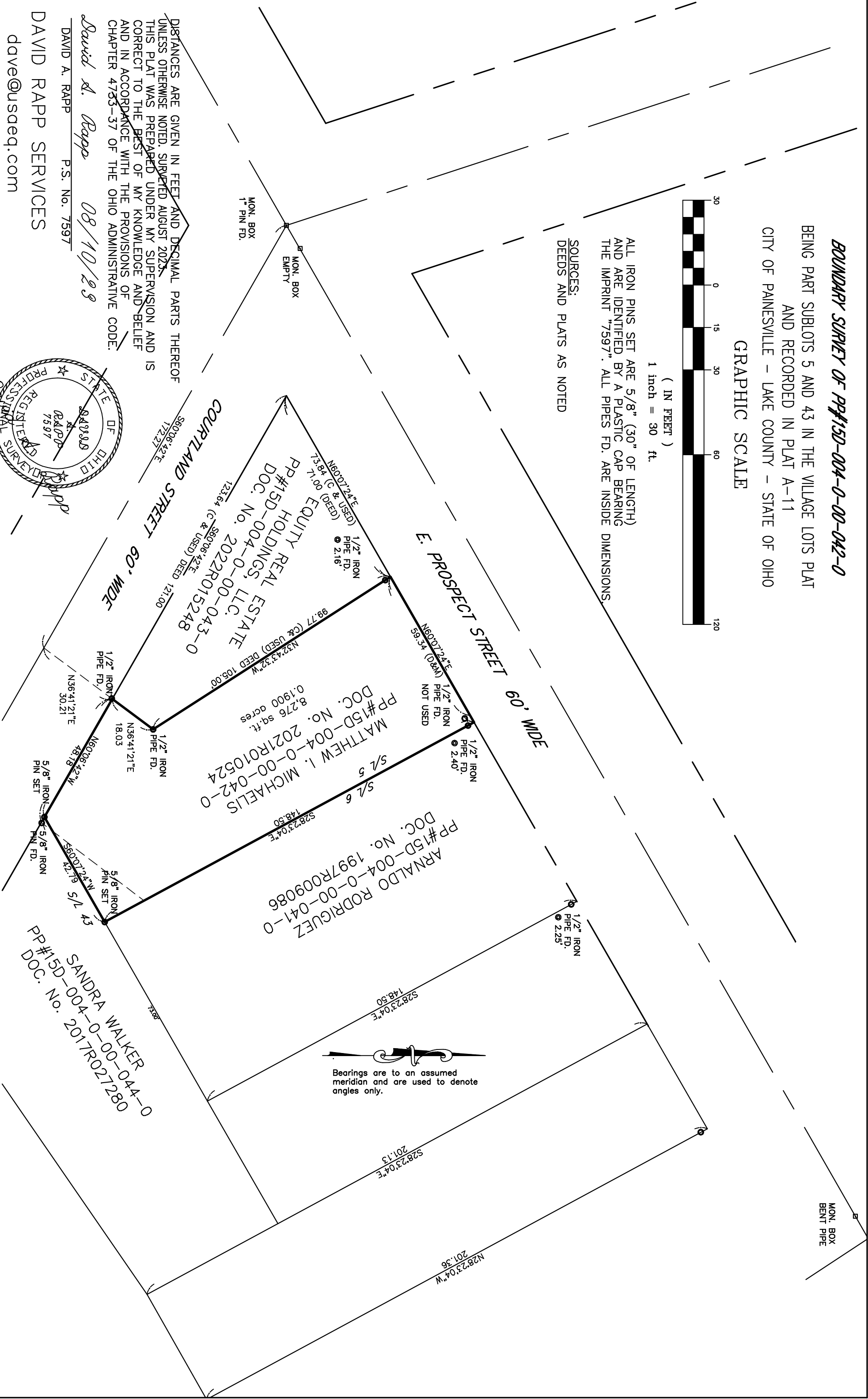
BEING PART SUBLOTS 5 AND 43 IN THE VILLAGE LOTS PLAT
AND RECORDED IN PLAT A-11
CITY OF PAINESVILLE - LAKE COUNTY - STATE OF OHIO

GRAPHIC SCALE



ALL IRON PINS SET ARE 5/8" (30" OF LENGTH)
AND ARE IDENTIFIED BY A PLASTIC CAP BEARING
THE IMPRINT "7597". ALL PIPES FD. ARE INSIDE DIMENSIONS.

SOURCES:
DEEDS AND PLATS AS NOTED



DISTANCES ARE GIVEN IN FEET AND DECIMAL PARTS THEREOF
UNLESS OTHERWISE NOTED. SURVEYED AUGUST 2023.
THIS PLAT WAS PREPARED UNDER MY SUPERVISION AND IS
CORRECT TO THE BEST OF MY KNOWLEDGE AND BELIEF
AND IN ACCORDANCE WITH THE PROVISIONS OF
CHAPTER 4733-37 OF THE OHIO ADMINISTRATIVE CODE.


David A. Rapp 08/10/23

DAVID A. RAPP P.S. No. 7597

DAVID RAPP SERVICES

dave@usaedq.com

(440) 983-1607



Bearings are to an assumed
meridian and are used to denote
angles only.