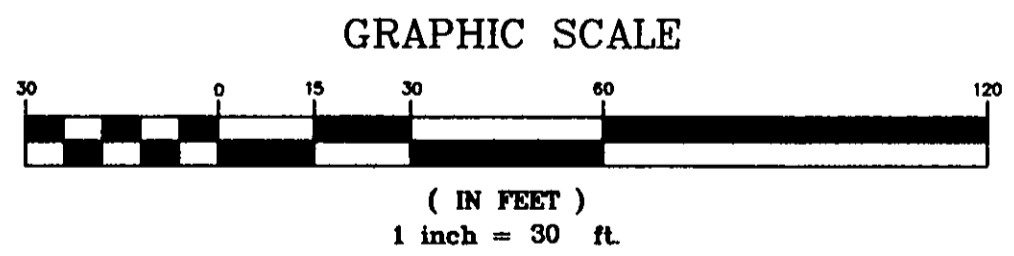
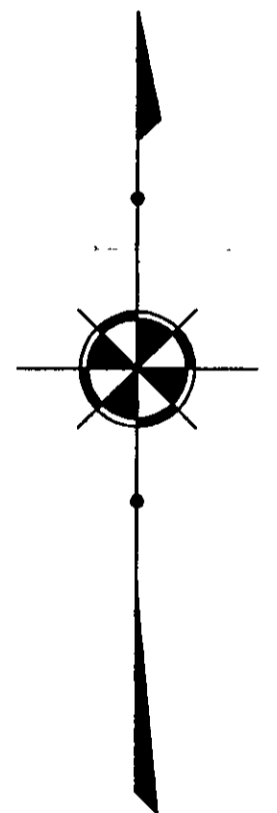



PLAT OF SURVEY			
PAINESVILLE, LAKE County, Ohio			
for: TERRY CASTLYN			
CLIENT	OWNER		
ADDRESS	STREET	CITY	ZIP
KERR'S SURVEY		3	
SUBDIVISION	NAME	TRACT	STREET
PT. 9/10	VOL.-PG.	LOT	15D-04-008
SUBLOT NO.	STREET	VOL.-PG.	PERM. PARCEL NO.

SURVEY CERTIFICATION

I hereby certify that this plat was prepared from a field survey made under my direct supervision. Monuments were found or set as indicated. Dimensions are expressed in feet and decimal parts thereof. All of which are correct to the best of my knowledge and belief. This plat was prepared in accordance with the provisions of Chapter 4733-37 of the Ohio Administrative Code. All Iron Pins Set are 5/8" x 30" long rebar and capped "H. Jones - 6343".

Harry S. Jones
 Harry S. Jones, P.S. #6343



BEARINGS ARE BASED ON ST. CLAIR STREET BEING S 24°55'24"E

REVISIONS			Jones Surveying, LLC		
NO.	DATE	BY	ENGINEERS - SURVEYORS - PLANNERS		
1			1824 MENTOR AVE., PAINESVILLE, OHIO 440-357-1811		
2			440-357-8173 (FAX) hjonesurveying@yahoo.com		
3			DRAWN BY RT	SCALE 1"=30'	PHONE NO. 440-357-1811
4			CHECKED RT	DATE 7/16/12	DRAWING NO. 12-093
5			CREW CHIEF DR	APPROVED HJ	