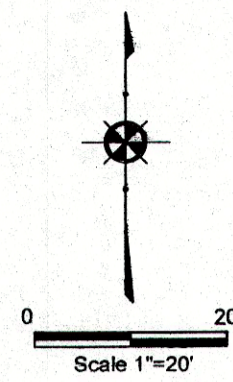


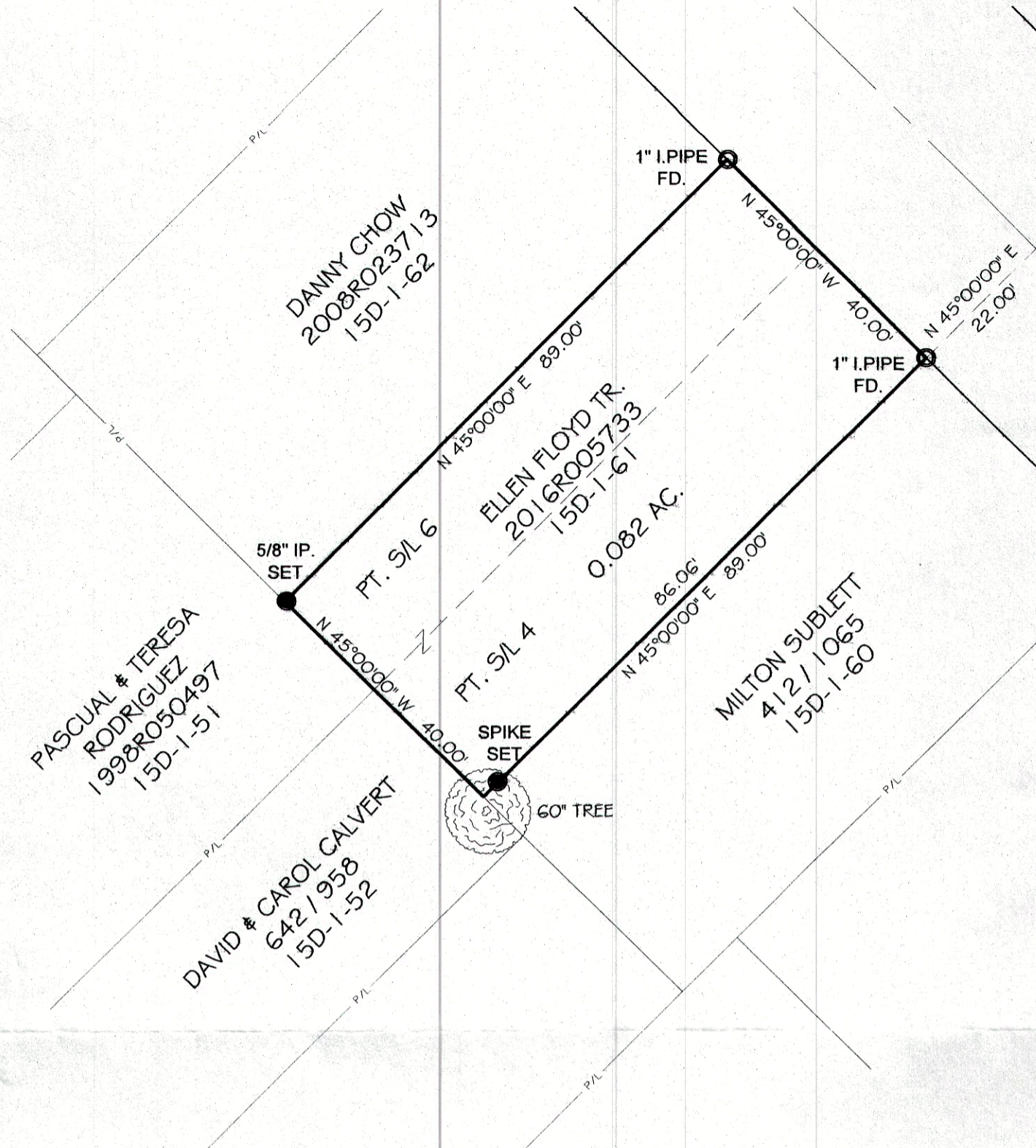
**Plat of Survey**  
for  
**Huntington Bank**

113 Morse Avenue  
Known as being part of  
Tract No. 3, also being part of  
Sublot Nos. 4 & 6 of Thos. G. Perine's  
et al survey and parts of Lots 1 & 6  
of the S.R. House and Laura House Survey  
as recorded in Vol. A, Pg. 21  
Painesville - Lake County - Ohio  
July 2017 Scale 1"=20'



MORSE AVENUE - 44'

JACKSON STREET - 60'



**NOTES:**

This plat was prepared without the benefit of an abstract of title and is subject to any state of facts revealed by a examination of the same.

Documents used in preparation of this survey are cited on the plat.


Occupation is consistent with the title lines except where noted on survey.

Size of monumentation found or set is noted on plat.

All iron pins set are 5/8" x 30" and are capped  
H. JONES PLS6343

Bearings are based upon the centerline of Morse Avenue as being North 45°00'00" West and are used to describe angles only.

*Harry S. Jones Jr.* #6343 7/17/17  
Harry S. Jones Jr. P.S. #6343 Date



REVISIONS			Jones Surveying, LLC	
NO.	DATE	BY	ENGINEERS - SURVEYORS - PLANNERS	
1		CAD	1924 MENTOR AVE., PAINESVILLE, OHIO	
2		CAD	(PH.) 440-357-1811 (FAX) 440-357-9173	
3			(E-MAIL) hjonesurveying@yahoo.com	
4			DRAWN BY GMB	SCALE 1"=20'
5			CHKD. HSJ	DATE 7/17/2017
			CREW CHIEF APPD	PHONE NO. 440-357-1811
				DRAWING NO. 17-137